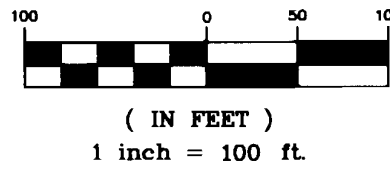


PART OF SECTIONS 2 & 11,
T. 16 N., R. 19 E., W.M.



GRAPHIC SCALE



LEGEND

- SET 5/8" REBAR W/ YELLOW CAP - "CRUSE 18078"
- FOUND PIN & CAP
- x — FENCE
- - - EASEMENT

CURVE	RADIUS	LENGTH	DELTA
C1	67.30'	44.52'	37°54'00"
C2	105.50'	61.87'	33°36'00"
C3	18.70'	32.96'	101°00'00"
C4	105.50'	65.67'	35°40'00"
C5	85.50'	41.04'	27°30'00"
C6	57.30'	37.90'	37°54'00"
C7	95.50'	56.00'	33°36'00"
C8	28.70'	50.59'	101°00'00"
C9	95.50'	59.45'	35°40'00"
C10	95.50'	45.84'	27°30'00"
C11	105.50'	50.64'	27°30'00"
C12	85.50'	53.22'	35°40'00"
C13	85.50'	7.93'	05°18'39"
C14	85.50'	45.30'	30°21'21"
C15	38.70'	68.22'	101°00'00"
C16	85.50'	50.14'	33°36'00"
C17	47.30'	31.29'	37°54'00"
C18	55.50'	56.21'	58°02'00"
C19	183.30'	120.40'	37°38'00"
C20	95.50'	96.73'	58°02'00"
C21	143.30'	94.12'	37°38'00"
C22	128.30'	138.83'	62°00'00"
C23	128.30'	84.27'	37°38'00"
C24	110.50'	111.92'	58°02'00"
C25	533.00'	77.52'	08°20'00"
C26	533.00'	55.01'	05°54'50"
C27	533.00'	22.51'	02°25'10"
C28	588.00'	85.52'	08°20'00"
C29	573.00'	83.34'	08°20'00"

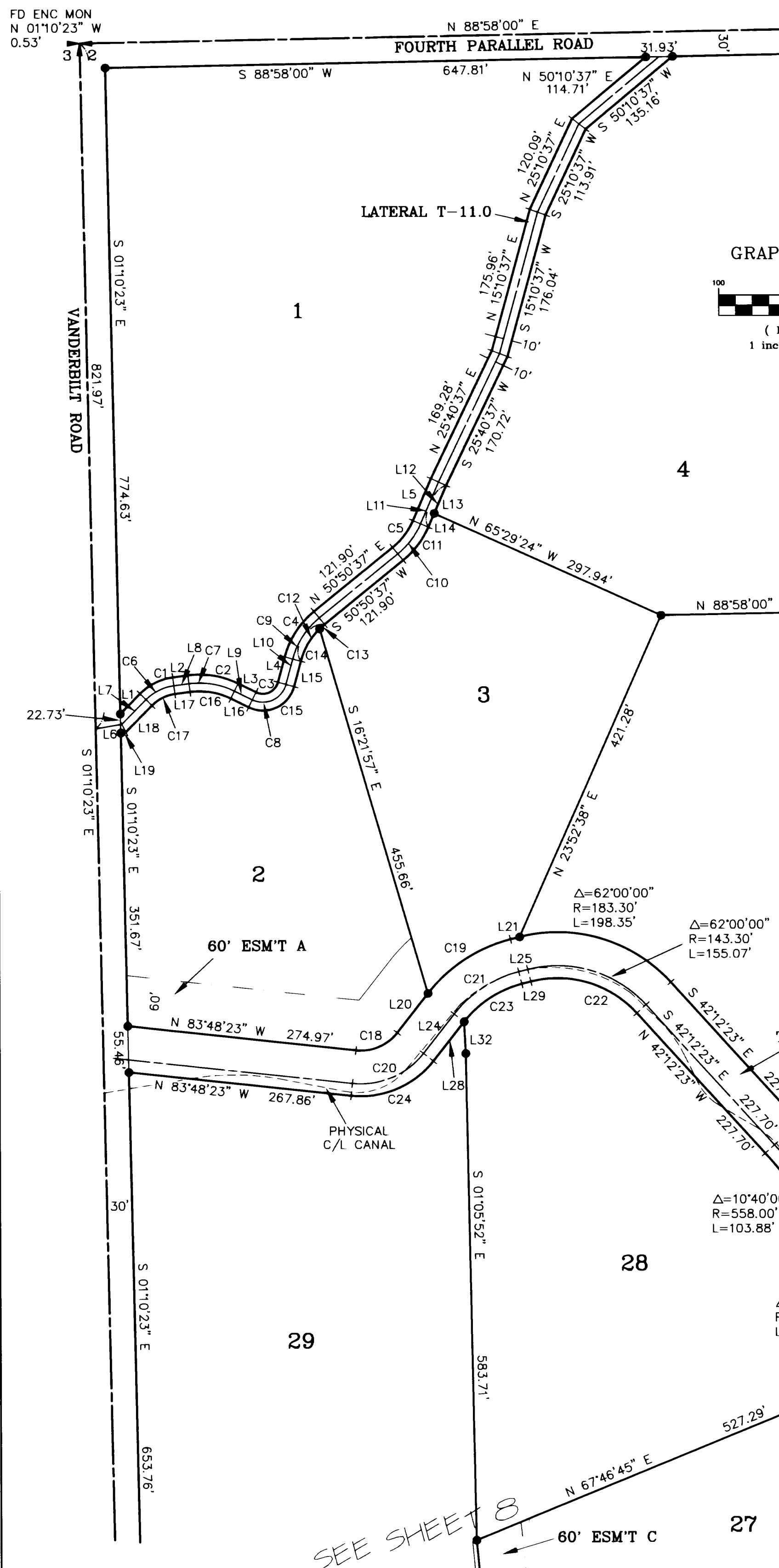
LINE	DIRECTION	DISTANCE
L1	N 44°40'37" E	33.85'
L2	N 82°34'37" E	18.40'
L3	S 63°49'23" E	23.80'
L4	N 15°10'37" E	31.50'
L5	N 23°20'37" E	54.80'
L6	N 80°00'37" E	32.00'
L7	N 44°40'37" E	41.30'
L8	N 82°34'37" E	18.40'
L9	S 63°49'23" E	23.80'
L10	N 15°10'37" E	31.50'
L11	N 23°20'37" E	54.60'
L12	S 23°20'37" W	54.40'
L13	S 23°20'37" W	36.36'
L14	S 23°20'37" W	18.03'
L15	S 15°10'37" W	31.50'
L16	N 63°49'23" W	23.80'
L17	S 82°34'37" W	18.40'
L18	S 44°40'37" W	44.48'
L19	S 80°00'37" W	6.38'
L20	N 38°09'37" E	59.80'
L21	N 75°47'37" E	11.20'
L22	S 31°32'23" E	24.10'
L23	S 13°42'23" E	100.50'
L24	N 38°09'37" E	59.80'
L25	N 75°47'37" E	11.20'
L26	S 31°32'23" E	24.10'
L27	S 13°42'23" E	100.50'
L28	N 38°09'37" E	59.80'
L29	N 75°47'37" E	11.20'
L30	S 31°32'23" E	24.10'
L31	S 13°42'23" E	100.50'
L32	S 02°44'28" E	38.04'

SEE SHEET 1

5

SEE SHEET 8


SEE SHEET 7



SHEET 2 OF 23

AUDITOR'S CERTIFICATE
 Filed for record this 31ST day of OCTOBER,
 2001, at 9:03 A.M., in Book 26 of Surveys
 at page(s) 221-222 at the request of Cruse & Associates.
 DAVID B. BOWEN BY: *[Signature]*
 KITTITAS COUNTY AUDITOR

SURVEYOR'S CERTIFICATE
 This map correctly represents a survey made by me or
 under my direction in conformance with the requirements
 of the Survey Recording Act at the request of
 URBAN EBERHART in AUGUST of 2001.
Charles A. Cruse, Jr.
 CHARLES A. CRUSE, JR.
 Professional Land Surveyor
 OCTOBER 31, 2001
 DATE
 License No. 18078



CRUSE & ASSOCIATES
 PROFESSIONAL LAND SURVEYORS
 217 East Fourth Street P.O. Box 959
 Ellensburg, WA 98926 (509) 962-8242
 EBERHART ASSOC., RIMLAND CO.,
 COLUMBIA CASCADE LAND CO.,
 DEE EBERHART & KITTITAS FRUIT CO.

20-231

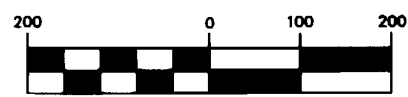
PART OF SECTIONS 2 & 11, T. 16 N., R. 19 E., W.M.



LEGEND

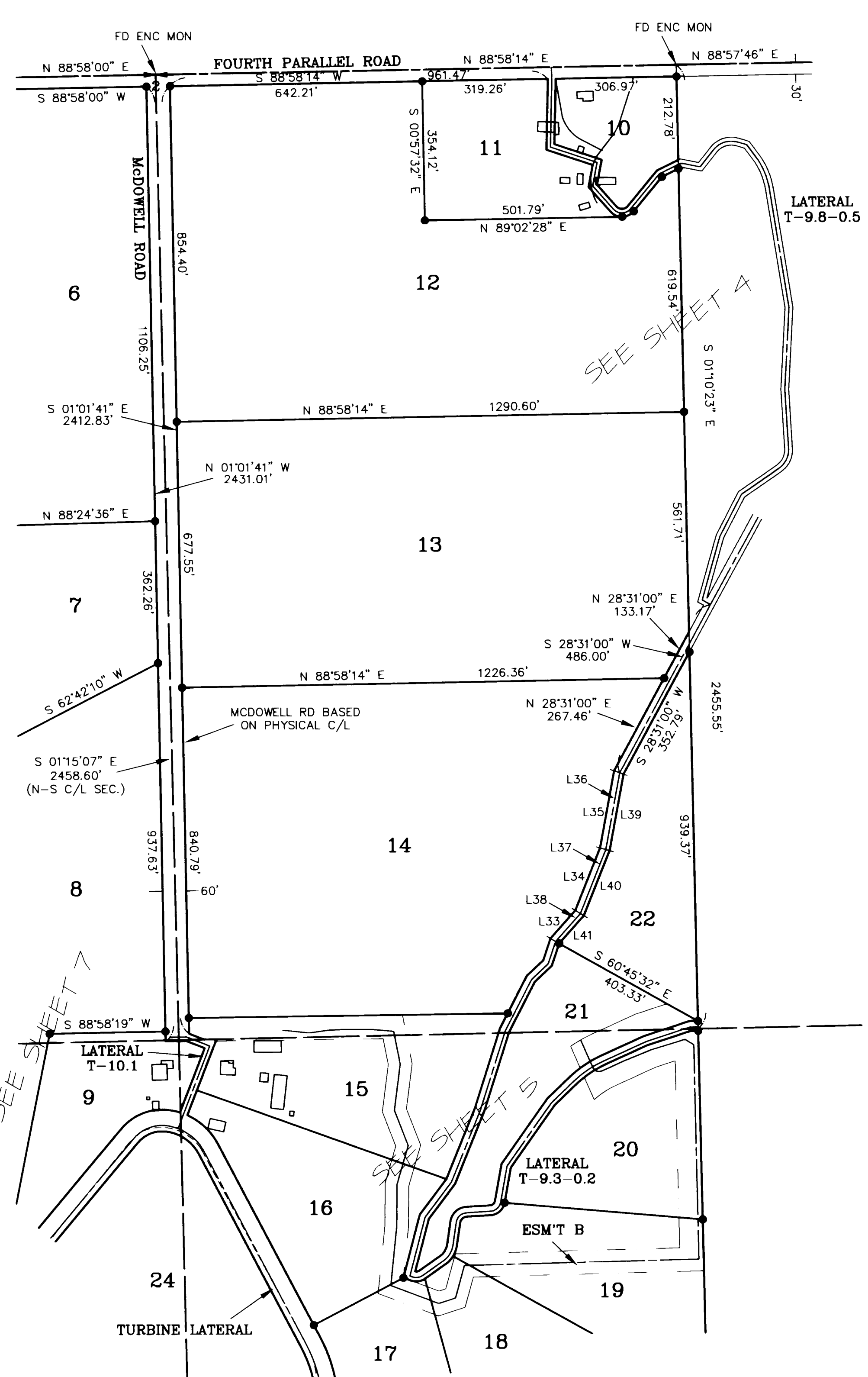
- SET 5/8" REBAR W/ YELLOW CAP - "CRUSE 18078"
- FOUND PIN & CAP
- FENCE
- EASEMENT

GRAPHIC SCALE



(IN FEET)
1 inch = 200 ft.


LINE	DIRECTION	DISTANCE
L33	N 41°38'00" E	95.41'
L34	N 21°39'00" E	170.87'
L35	N 10°20'00" E	200.91'
L36	S 10°20'00" W	200.00'
L37	S 21°39'00" W	175.00'
L38	S 41°38'00" W	95.00'
L39	S 10°20'00" W	199.39'
L40	S 21°39'00" W	177.75'
L41	S 41°38'00" W	94.73'



SHEET 3 OF 23

AUDITOR'S CERTIFICATE
 Filed for record this 31ST day of OCTOBER,
 2001, at 9:03 A.M., in Book 26 of Surveys
 at page(s) 222-242 at the request of Cruse & Associates.
 DAVID B. BOWEN
 KITTITAS COUNTY AUDITOR

SURVEYOR'S CERTIFICATE
 This map correctly represents a survey made by me or
 under my direction in conformance with the requirements
 of the Survey Recording Act at the request of
 URBAN EBERHART in AUGUST of 2001.
 CHARLES A. CRUSE, JR.
 Professional Land Surveyor
 OCTOBER 31, 2001
 DATE
 License No. 18078



CRUSE & ASSOCIATES
 PROFESSIONAL LAND SURVEYORS
 217 East Fourth Street P.O. Box 959
 Ellensburg, WA 98926 (509) 962-8242
 EBERHART ASSOC., RIMLAND CO.,
 COLUMBIA CASCADE LAND CO.,
 DEE EBERHART & KITTITAS FRUIT CO.

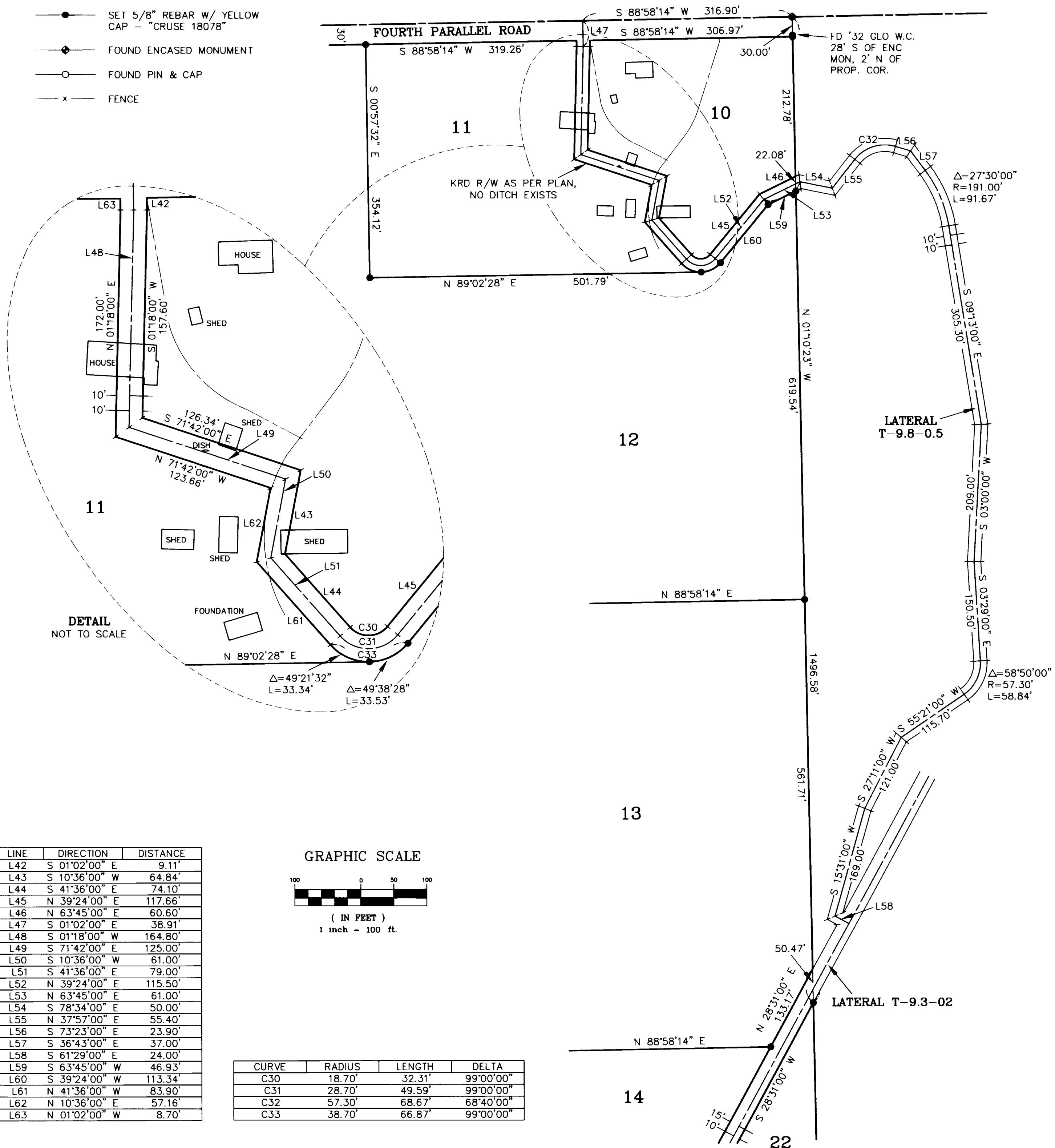
26-122

PART OF SECTIONS 2 & 11, T. 16 N., R. 19 E., W.M.



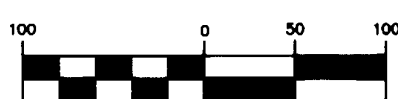
LEGEND

- SET 5/8" REBAR W/ YELLOW CAP - "CRUSE 18078"
- ⊙ FOUND ENCASED MONUMENT
- FOUND PIN & CAP
- x — FENCE



LINE	DIRECTION	DISTANCE
L42	S 01°02'00" E	9.11'
L43	S 10°36'00" W	64.84'
L44	S 41°36'00" E	74.10'
L45	N 39°24'00" E	117.66'
L46	N 63°45'00" E	60.60'
L47	S 01°02'00" E	38.91'
L48	S 01°18'00" W	164.80'
L49	S 71°42'00" E	125.00'
L50	S 10°36'00" W	61.00'
L51	S 41°36'00" E	79.00'
L52	N 39°24'00" E	115.50'
L53	N 63°45'00" E	61.00'
L54	S 78°34'00" E	50.00'
L55	N 37°57'00" E	55.40'
L56	S 73°23'00" E	23.90'
L57	S 36°43'00" E	37.00'
L58	S 61°29'00" E	24.00'
L59	S 63°45'00" W	46.93'
L60	S 39°24'00" W	113.34'
L61	N 41°36'00" W	83.90'
L62	N 10°36'00" E	57.16'
L63	N 01°02'00" W	8.70'

GRAPHIC SCALE



(IN FEET)
1 inch = 100 ft.

CURVE	RADIUS	LENGTH	DELTA
C30	18.70'	32.31'	99°00'00"
C31	28.70'	49.59'	99°00'00"
C32	57.30'	68.67'	68°40'00"
C33	38.70'	66.87'	99°00'00"

SHEET 4 OF 23

AUDITOR'S CERTIFICATE

Filed for record this 31ST day of OCTOBER, 2001, at 9:03 A.M., in Book 26 of Surveys at page(s) 22-242 at the request of Cruse & Associates.


DAVID B. BOWEN BY: *[Signature]*
KITITITAS COUNTY AUDITOR

SURVEYOR'S CERTIFICATE

This map correctly represents a survey made by me or under my direction in conformance with the requirements of the Survey Recording Act at the request of URBAN EBERHART in AUGUST of 2001.

[Signature]
CHARLES A. CRUSE, JR.
Professional Land Surveyor

OCTOBER 31, 2001
DATE
License No. 18078



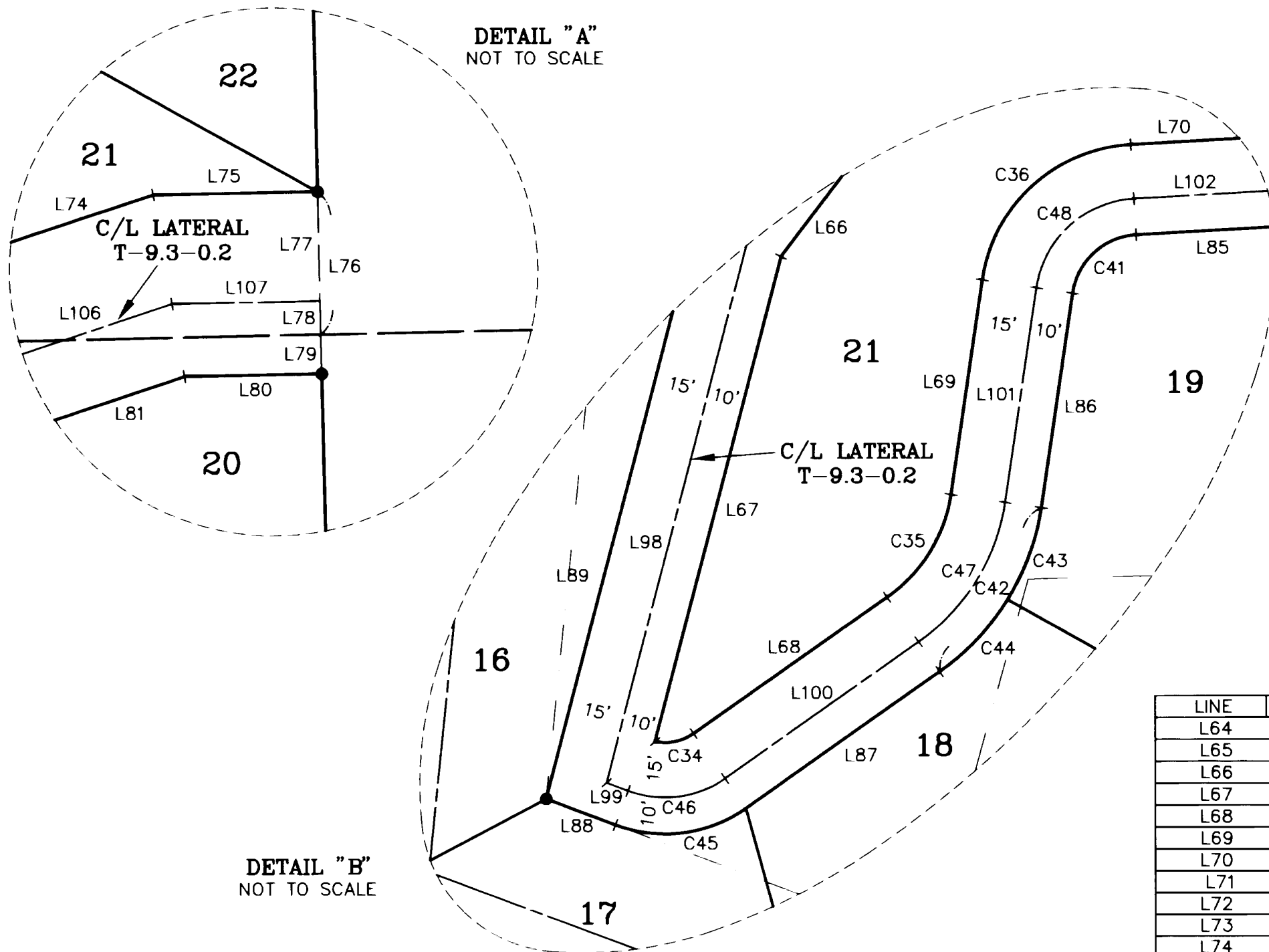
CRUSE & ASSOCIATES
PROFESSIONAL LAND SURVEYORS

217 East Fourth Street P.O. Box 959
Ellensburg, WA 98926 (509) 962-8242

EBERHART ASSOC., RIMLAND CO.,
COLUMBIA CASCADE LAND CO.,
DEE EBERHART & KITITITAS FRUIT CO.

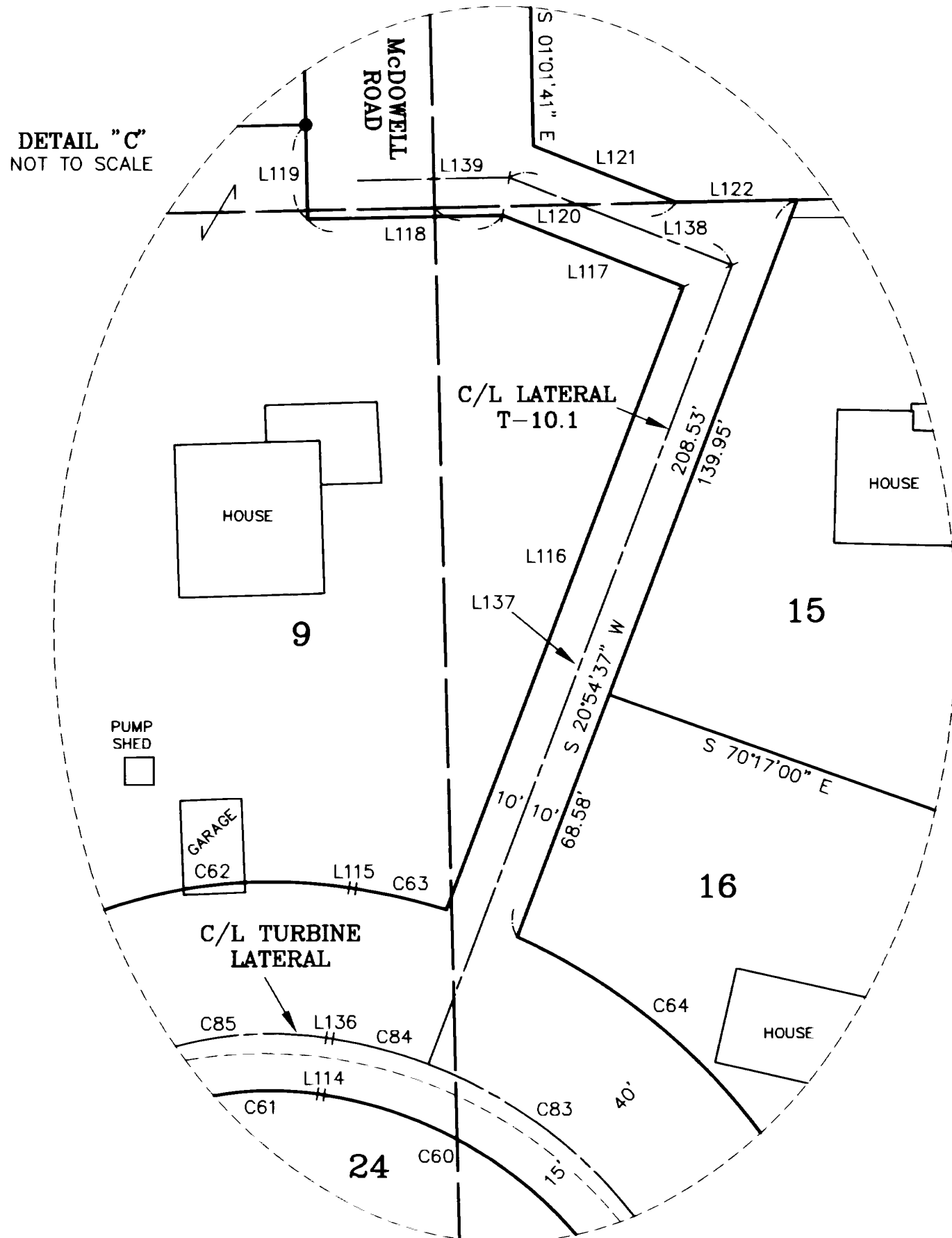
20-123

PART OF SECTIONS 2 & 11, T. 16 N., R. 19 E., W.M.



- LEGEND**
- SET 5/8" REBAR W/ YELLOW CAP - "CRUSE 18078"
 - FOUND PIN & CAP
 - x — FENCE
 - - - EASEMENT

LINE	DIRECTION	DISTANCE	LINE	DIRECTION	DISTANCE
L64	S 18°37'00" W	59.47'	L102	N 86°46'00" E	60.00'
L65	S 46°46'00" W	58.79'	L103	N 10°16'00" E	92.40'
L66	S 37°12'00" W	111.34'	L104	N 45°42'00" E	74.30'
L67	S 14°41'00" W	137.80'	L105	N 65°22'00" E	116.30'
L68	N 54°56'00" E	65.00'	L106	N 71°43'00" E	118.00'
L69	N 08°26'00" E	59.50'	L107	N 88°55'00" E	20.33'
L70	N 86°46'00" E	60.00'	L108	N 78°17'23" W	8.50'
L71	N 10°16'00" E	95.70'	L109	N 86°37'23" W	157.00'
L72	N 45°42'00" E	75.69'	L110	N 30°32'37" E	53.00'
L73	N 65°22'00" E	117.13'	L111	N 11°07'23" W	67.40'
L74	N 71°43'00" E	121.10'	L112	N 11°07'23" W	34.17'
L75	N 88°55'00" E	22.57'	L113	N 11°07'23" W	33.23'
L76	S 01°10'23" E	19.60'	L114	N 81°07'23" W	0.90'
L77	S 01°10'23" E	15.00'	L115	S 81°07'23" E	0.90'
L78	S 01°10'23" E	4.60'	L116	N 20°54'37" E	176.42'
L79	S 01°14'39" E	5.40'	L117	N 68°25'23" W	51.31'
L80	S 88°55'00" W	18.84'	L118	S 88°54'37" W	51.50'
L81	S 71°43'00" W	115.93'	L119	N 01°01'41" W	24.87'
L82	S 65°22'00" W	115.75'	L120	N 88°50'20" E	63.88'
L83	S 45°42'00" W	73.37'	L121	S 68°25'23" E	40.60'
L84	S 10°16'00" W	90.20'	L122	N 88°50'20" E	31.94'
L85	S 86°46'00" W	60.00'	L123	S 11°07'23" E	67.40'
L86	S 08°26'00" W	59.50'	L124	S 30°32'37" W	53.00'
L87	S 54°56'00" W	65.00'	L125	S 02°07'23" E	218.27'
L88	N 69°21'00" W	20.34'	L126	N 29°22'37" E	178.37'
L89	N 14°41'00" E	165.47'	L127	S 86°37'23" E	157.00'
L90	N 37°12'00" E	112.99'	L128	S 78°17'23" E	8.50'
L91	N 46°46'00" E	56.82'	L129	S 01°14'39" E	57.87'
L92	N 18°37'00" E	58.29'	L130	S 01°14'39" E	41.96'
L93			L131	S 01°14'39" E	15.91'
L94			L132	N 78°17'23" W	8.50'
L95	S 18°37'00" W	59.00'	L133	N 86°37'23" W	157.00'
L96	S 46°46'00" W	58.00'	L134	N 30°32'37" E	53.00'
L97	S 37°12'00" W	112.00'	L135	N 11°07'23" W	67.40'
L98	S 14°41'00" W	154.00'	L136	N 81°07'23" W	0.90'
L99	S 69°21'00" E	6.30'	L137	N 20°54'37" E	226.00'
L100	N 54°56'00" E	65.00'	L138	N 68°25'23" W	63.20'
L101	N 08°26'00" E	59.50'	L139	S 88°54'37" W	40.00'



CURVE	RADIUS	LENGTH	DELTA	CURVE	RADIUS	LENGTH	DELTA
C34	13.70'	11.14'	46°36'31"	C60	109.60'	102.02'	53°20'00"
C35	42.30'	34.33'	46°30'00"	C61	80.50'	82.66'	58°50'00"
C36	43.70'	59.75'	78°20'00"	C62	135.50'	139.14'	58°50'00"
C37	13.70'	18.29'	76°30'00"	C63	164.60'	24.56'	08°33'01"
C38	301.50'	103.49'	19°40'00"	C64	164.60'	108.64'	37°49'01"
C39	276.50'	94.91'	19°40'00"	C65	398.10'	115.80'	16°40'00"
C40	38.70'	51.67'	76°30'00"	C66	135.50'	98.54'	41°40'00"
C41	18.70'	25.57'	78°20'00"	C67	103.30'	58.90'	32°40'00"
C42	67.30'	54.62'	46°30'00"	C68	135.50'	103.66'	43°50'00"
C43	67.30'	27.31'	23°15'00"	C69	326.50'	114.92'	20°10'00"
C44	67.30'	27.31'	23°15'00"	C70	31.60'	36.68'	66°30'00"
C45	38.70'	37.63'	55°43'00"	C71	135.50'	176.97'	74°50'00"
C46	28.70'	27.91'	55°43'00"	C72	300.50'	17.67'	03°22'11"
C47	57.30'	46.50'	46°30'00"	C73	260.50'	27.12'	05°57'52"
C48	28.70'	39.24'	78°20'00"	C74	95.50'	124.73'	74°50'00"
C49	28.70'	38.32'	76°30'00"	C75	71.60'	83.10'	66°30'00"
C50	286.50'	98.34'	19°40'00"	C76	286.50'	100.84'	20°10'00"
C51	245.50'	30.72'	07°10'08"	C77	95.50'	73.06'	43°50'00"
C52	80.50'	105.14'	74°50'00"	C78	22.90'	59.35'	148°30'00"
C53	86.60'	100.51'	66°30'00"	C79	143.30'	81.70'	32°40'00"
C54	271.50'	95.56'	20°10'00"	C80	95.50'	69.45'	41°40'00"
C55	80.50'	61.59'	43°50'00"	C81	358.10'	104.17'	16°40'00"
C56	37.90'	98.23'	148°30'00"	C82	124.60'	115.98'	53°20'00"
C57	158.30'	90.25'	32°40'00"	C83	124.60'	89.81'	41°18'00"
C58	80.50'	58.54'	41°40'00"	C84	124.60'	26.17'	12°02'00"
C59	343.10'	99.80'	16°40'00"	C85	95.50'	98.06'	58°50'00"

SHEET 6 OF 23

AUDITOR'S CERTIFICATE

Filed for record this 31ST day of OCTOBER, 2001, at 9:03 A.M., in Book 26 of Surveys at page(s) 222-242 at the request of Cruse & Associates.


DAVID B. BOWEN BY *[Signature]*
KITITITAS COUNTY AUDITOR

SURVEYOR'S CERTIFICATE

This map correctly represents a survey made by me or under my direction in conformance with the requirements of the Survey Recording Act at the request of URBAN EBERHART in AUGUST of 2001.

[Signature]
CHARLES A. CRUSE, JR.
Professional Land Surveyor

OCTOBER 31, 2001
DATE
License No. 18078



CRUSE & ASSOCIATES
PROFESSIONAL LAND SURVEYORS

217 East Fourth Street P.O. Box 959
Ellensburg, WA 98926 (509) 962-8242

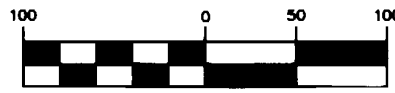
EBERHART ASSOC., RIMLAND CO.,
COLUMBIA CASCADE LAND CO.,
DEE EBERHART & KITITITAS FRUIT CO.

26-225

PART OF SECTIONS 2 & 11, T. 16 N., R. 19 E., W.M.



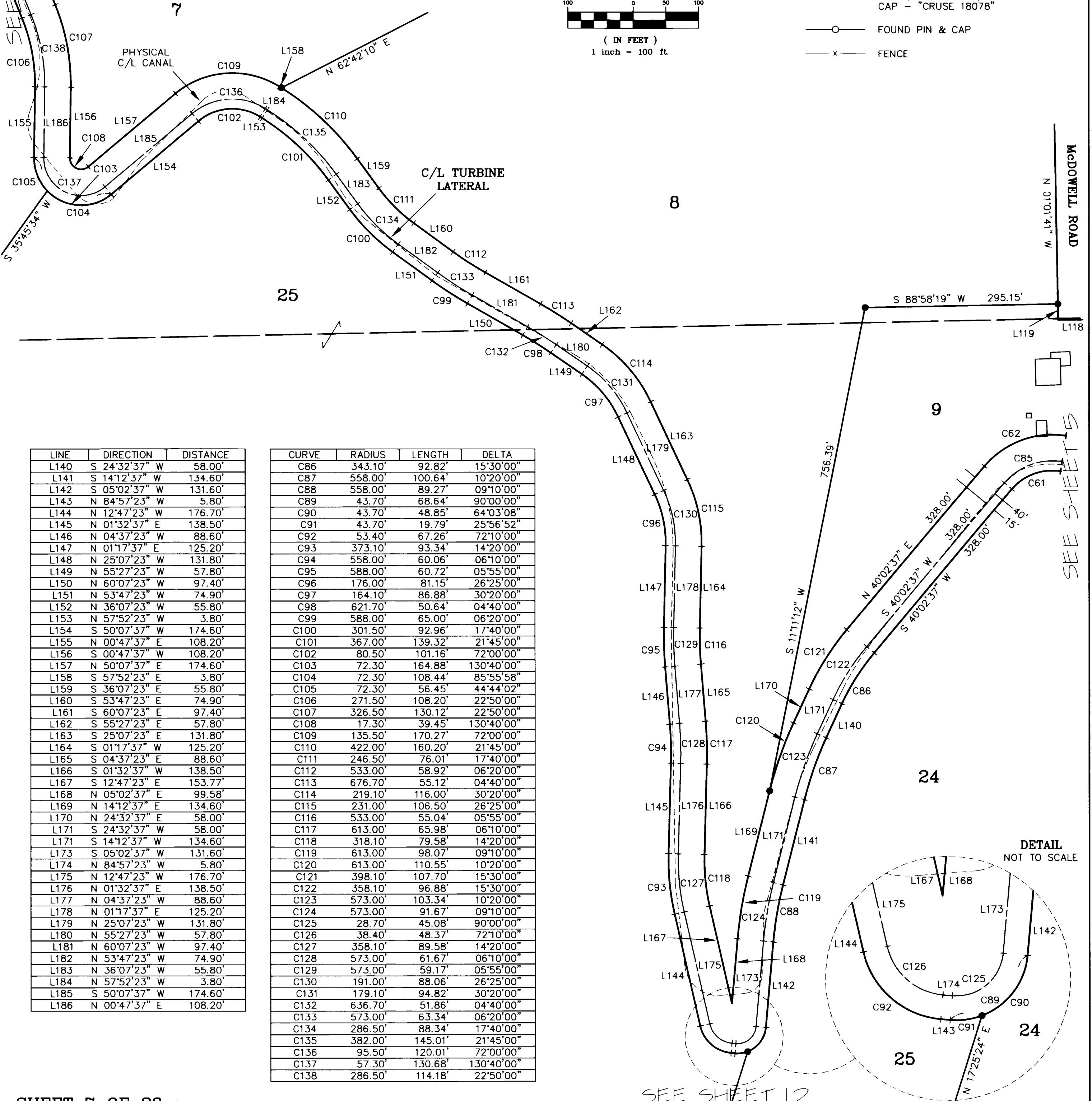
GRAPHIC SCALE



(IN FEET)
1 inch = 100 ft.

LEGEND

- SET 5/8" REBAR W/ YELLOW CAP - "CRUSE 18078"
- FOUND PIN & CAP
- x — FENCE



LINE	DIRECTION	DISTANCE
L140	S 24°32'37" W	58.00'
L141	S 14°12'37" W	134.60'
L142	S 05°02'37" W	131.60'
L143	N 84°57'23" W	5.80'
L144	N 12°47'23" W	176.70'
L145	N 01°32'37" E	138.50'
L146	N 04°37'23" E	88.60'
L147	N 01°17'37" E	125.20'
L148	N 25°07'23" W	131.80'
L149	N 55°27'23" W	57.80'
L150	N 60°07'23" W	97.40'
L151	N 53°47'23" W	74.90'
L152	N 36°07'23" W	55.80'
L153	N 57°52'23" W	3.80'
L154	S 50°07'37" W	174.60'
L155	N 00°47'37" E	108.20'
L156	S 00°47'37" W	108.20'
L157	N 50°07'37" E	174.60'
L158	S 57°52'23" E	3.80'
L159	S 36°07'23" E	55.80'
L160	S 53°47'23" E	74.90'
L161	S 60°07'23" E	97.40'
L162	S 55°27'23" E	57.80'
L163	S 25°07'23" E	131.80'
L164	S 01°17'37" W	125.20'
L165	S 04°37'23" E	88.60'
L166	S 01°32'37" W	138.50'
L167	S 12°47'23" E	153.77'
L168	N 05°02'37" E	99.58'
L169	N 14°12'37" E	134.60'
L170	N 24°32'37" E	58.00'
L171	S 24°32'37" W	58.00'
L171	S 14°12'37" W	134.60'
L173	S 05°02'37" W	131.60'
L174	N 84°57'23" W	5.80'
L175	N 12°47'23" W	176.70'
L176	N 01°32'37" E	138.50'
L177	N 04°37'23" E	88.60'
L178	N 01°17'37" E	125.20'
L179	N 25°07'23" W	131.80'
L180	N 55°27'23" W	57.80'
L181	N 60°07'23" W	97.40'
L182	N 53°47'23" W	74.90'
L183	N 36°07'23" W	55.80'
L184	N 57°52'23" W	3.80'
L185	S 50°07'37" W	174.60'
L186	N 00°47'37" E	108.20'

CURVE	RADIUS	LENGTH	DELTA
C86	343.10'	92.82'	15°30'00"
C87	558.00'	100.64'	10°20'00"
C88	558.00'	89.27'	09°10'00"
C89	43.70'	68.64'	90°00'00"
C90	43.70'	48.85'	64°03'08"
C91	43.70'	19.79'	25°56'52"
C92	53.40'	67.26'	72°10'00"
C93	373.10'	93.34'	14°20'00"
C94	558.00'	60.06'	06°10'00"
C95	588.00'	60.72'	05°55'00"
C96	176.00'	81.15'	26°25'00"
C97	164.10'	86.88'	30°20'00"
C98	621.70'	50.64'	04°40'00"
C99	588.00'	65.00'	06°20'00"
C100	301.50'	92.96'	17°40'00"
C101	367.00'	139.32'	21°45'00"
C102	80.50'	101.16'	72°00'00"
C103	72.30'	164.88'	130°40'00"
C104	72.30'	108.44'	85°55'58"
C105	72.30'	56.45'	44°44'02"
C106	271.50'	108.20'	22°50'00"
C107	326.50'	130.12'	22°50'00"
C108	17.30'	39.45'	130°40'00"
C109	135.50'	170.27'	72°00'00"
C110	422.00'	160.20'	21°45'00"
C111	246.50'	76.01'	17°40'00"
C112	533.00'	58.92'	06°20'00"
C113	676.70'	55.12'	04°40'00"
C114	219.10'	116.00'	30°20'00"
C115	231.00'	106.50'	26°25'00"
C116	533.00'	55.04'	05°55'00"
C117	613.00'	65.98'	06°10'00"
C118	318.10'	79.58'	14°20'00"
C119	613.00'	98.07'	09°10'00"
C120	613.00'	110.55'	10°20'00"
C121	398.10'	107.70'	15°30'00"
C122	358.10'	96.88'	15°30'00"
C123	573.00'	103.34'	10°20'00"
C124	573.00'	91.67'	09°10'00"
C125	28.70'	45.08'	90°00'00"
C126	38.40'	48.37'	72°10'00"
C127	358.10'	89.58'	14°20'00"
C128	573.00'	61.67'	06°10'00"
C129	573.00'	59.17'	05°55'00"
C130	191.00'	88.06'	26°25'00"
C131	179.10'	94.82'	30°20'00"
C132	636.70'	51.86'	04°40'00"
C133	573.00'	63.34'	06°20'00"
C134	286.50'	88.34'	17°40'00"
C135	382.00'	145.01'	21°45'00"
C136	95.50'	120.01'	72°00'00"
C137	57.30'	130.68'	130°40'00"
C138	286.50'	114.18'	22°50'00"

SHEET 7 OF 23


AUDITOR'S CERTIFICATE

Filed for record this 31ST day of OCTOBER, 2001, at 9:03 A.M., in Book 26 of Surveys at page(s) 226-227 at the request of Cruse & Associates.
DAVID B. BOWEN, KITTITAS COUNTY AUDITOR

SURVEYOR'S CERTIFICATE

This map correctly represents a survey made by me or under my direction in conformance with the requirements of the Survey Recording Act at the request of URBAN EBERHART in AUGUST of 2001.

Charles A. Cruse, Jr.
CHARLES A. CRUSE, JR.
Professional Land Surveyor
OCTOBER 31, 2001
DATE
License No. 18078



CRUSE & ASSOCIATES

PROFESSIONAL LAND SURVEYORS
217 East Fourth Street P.O. Box 959
Ellensburg, WA 98926 (509) 962-8242

EBERHART ASSOC., RIMLAND CO.,
COLUMBIA CASCADE LAND CO.,
DEE EBERHART & KITTITAS FRUIT CO.

26-227

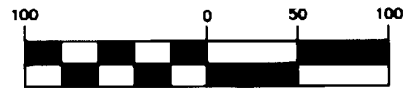
PART OF SECTIONS 2 & 11, T. 16 N., R. 19 E., W.M.



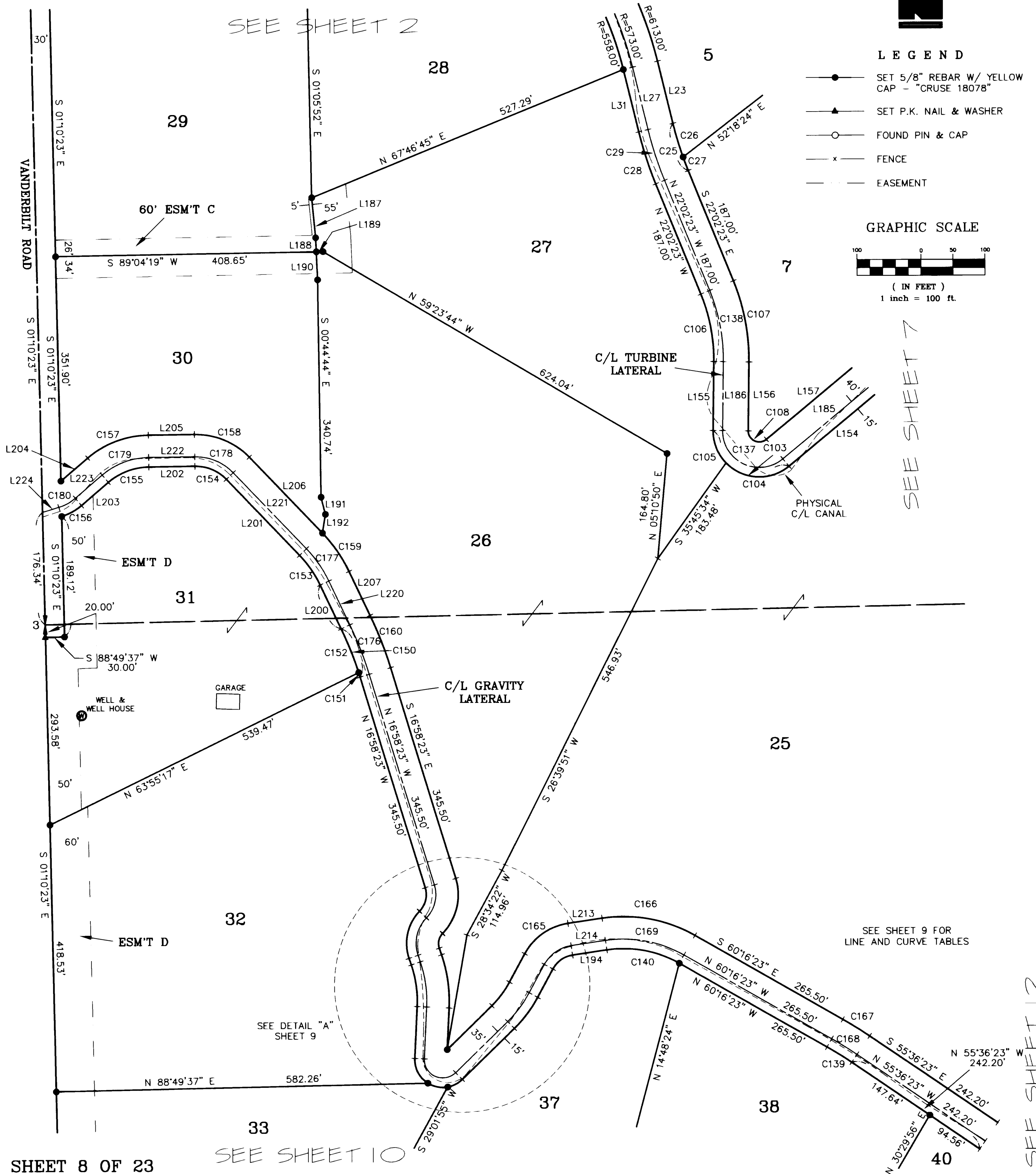
LEGEND

- SET 5/8" REBAR W/ YELLOW CAP - "CRUSE 18078"
- ▲ SET P.K. NAIL & WASHER
- FOUND PIN & CAP
- x — FENCE
- EASEMENT

GRAPHIC SCALE



(IN FEET)
1 inch = 100 ft.



SHEET 8 OF 23

SEE SHEET 10

SEE SHEET 12

AUDITOR'S CERTIFICATE

Filed for record this 31ST day of OCTOBER,
2001, at 9:03 A.M., in Book 26 of Surveys
227
at page(s) 227-242 at the request of Cruse & Associates.


DAVID B. BOWEN
KITTITAS COUNTY AUDITOR

SURVEYOR'S CERTIFICATE

This map correctly represents a survey made by me or under my direction in conformance with the requirements of the Survey Recording Act at the request of URBAN EBERHART in AUGUST of 2001.

Charles A. Cruse, Jr.
CHARLES A. CRUSE, JR.
Professional Land Surveyor

OCTOBER 31, 2001
DATE
License No. 18078



CRUSE & ASSOCIATES

PROFESSIONAL LAND SURVEYORS
217 East Fourth Street P.O. Box 959
Ellensburg, WA 98926 (509) 962-8242

EBERHART ASSOC., RIMLAND CO.,
COLUMBIA CASCADE LAND CO.,
DEE EBERHART & KITTITAS FRUIT CO.

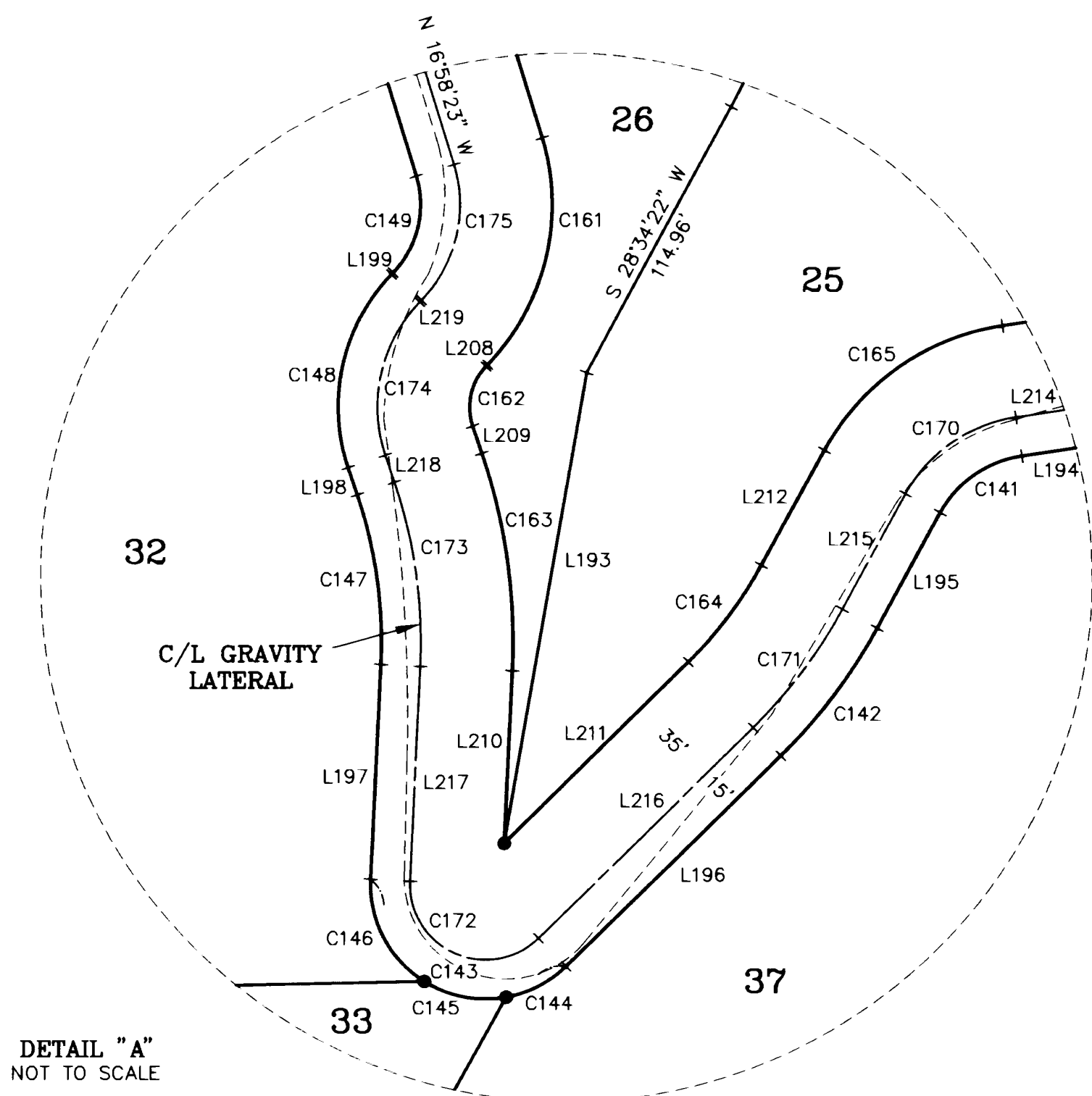
26-227

PART OF SECTIONS 2 & 11, T. 16 N., R. 19 E., W.M.



LEGEND

- SET 5/8" REBAR W/ YELLOW CAP - "CRUSE 18078"
- FOUND PIN & CAP
- x — FENCE



DETAIL "A"
NOT TO SCALE

LINE	DIRECTION	DISTANCE
L187	S 05°27'32" E	63.21'
L188	S 02°23'05" E	22.21'
L189	N 89°04'19" E	10.50'
L190	S 02°23'05" E	43.89'
L191	S 13°57'49" E	27.68'
L192	S 09°10'20" W	29.58'
L193	N 09°59'49" E	181.94'
L194	S 81°33'37" W	54.20'
L195	S 28°31'37" W	50.10'
L196	S 45°29'37" W	114.40'
L197	N 02°47'37" E	81.70'
L198	N 18°34'23" W	11.00'
L199	N 44°03'37" E	0.50'
L200	N 25°20'23" W	76.30'
L201	N 43°52'23" W	165.00'
L202	S 89°15'37" W	72.20'
L203	S 49°32'37" W	55.50'
L204	N 49°32'37" E	55.40'
L205	N 89°15'37" E	72.20'
L206	S 43°52'23" E	165.00'
L207	S 25°20'23" E	76.30'
L208	S 44°03'37" W	0.50'
L209	S 18°34'23" E	11.00'
L210	S 02°47'37" W	65.58'
L211	N 45°29'37" E	98.28'
L212	N 28°31'37" E	50.10'
L213	N 81°33'37" E	54.20'
L214	S 81°33'37" W	54.20'
L215	S 28°31'37" W	50.10'
L216	S 45°29'37" W	114.40'
L217	N 02°47'37" E	81.70'
L218	N 18°34'23" W	11.00'
L219	N 44°03'37" E	0.50'
L220	N 25°20'23" W	76.30'
L221	N 43°52'23" W	165.00'
L222	S 89°15'37" W	72.20'
L223	S 49°32'37" W	55.50'
L224	S 73°16'37" W	26.93'

CURVE	RADIUS	LENGTH	DELTA
C139	558.00'	45.45'	04°40'00"
C140	176.00'	117.24'	38°10'00"
C141	42.30'	39.15'	53°02'00"
C142	206.00'	61.00'	16°58'00"
C143	43.70'	104.73'	137°18'00"
C144	43.70'	26.12'	34°14'36"
C145	43.70'	32.43'	42°30'51"
C146	43.70'	46.18'	60°32'33"
C147	176.00'	65.63'	21°22'00"
C148	72.30'	79.04'	62°38'00"
C149	37.10'	39.52'	61°02'00"
C150	558.00'	81.49'	08°22'00"
C151	558.00'	7.52'	00°46'18"
C152	558.00'	73.97'	07°35'42"
C153	176.00'	56.93'	18°32'00"
C154	66.90'	54.72'	46°52'00"
C155	99.60'	69.04'	39°43'00"
C156	86.60'	35.83'	23°42'25"
C157	149.60'	103.70'	39°43'00"
C158	116.90'	95.62'	46°52'00"
C159	226.00'	73.10'	18°32'00"
C160	608.00'	88.78'	08°22'00"
C161	87.10'	92.78'	61°02'00"
C162	22.30'	24.38'	62°38'00"
C163	226.00'	84.28'	21°22'00"
C164	156.00'	46.20'	16°58'00"
C165	92.30'	85.43'	53°02'00"
C166	226.00'	150.55'	38°10'00"
C167	608.00'	49.52'	04°40'00"
C168	573.00'	46.67'	04°40'00"
C169	191.00'	127.23'	38°10'00"
C170	57.30'	53.04'	53°02'00"
C171	191.00'	56.56'	16°58'00"
C172	28.70'	68.77'	137°18'00"
C173	191.00'	71.23'	21°22'00"
C174	57.30'	62.64'	62°38'00"
C175	52.10'	55.50'	61°02'00"
C176	573.00'	83.67'	08°22'00"
C177	191.00'	61.78'	18°32'00"
C178	81.90'	66.99'	46°52'00"
C179	114.60'	79.44'	39°43'00"
C180	71.60'	29.66'	23°44'00"

SHEET 9 OF 23

AUDITOR'S CERTIFICATE

Filed for record this 31ST day of OCTOBER, 2001, at 9:03 A.M., in Book 26 of Surveys at page(s) 228 at the request of Cruse & Associates.


DAVID B. BOWEN
KITITITAS COUNTY AUDITOR

SURVEYOR'S CERTIFICATE

This map correctly represents a survey made by me or under my direction in conformance with the requirements of the Survey Recording Act at the request of URBAN EBERHART in AUGUST of 2001.

Charles A. Cruse, Jr.
CHARLES A. CRUSE, JR.
Professional Land Surveyor

OCTOBER 31, 2001
DATE
License No. 18078



CRUSE & ASSOCIATES
PROFESSIONAL LAND SURVEYORS

217 East Fourth Street P.O. Box 959
Ellensburg, WA 98926 (509) 962-8242


EBERHART ASSOC., RIMLAND CO.,
COLUMBIA CASCADE LAND CO.,
DEE EBERHART & KITITITAS FRUIT CO.

20-1-18

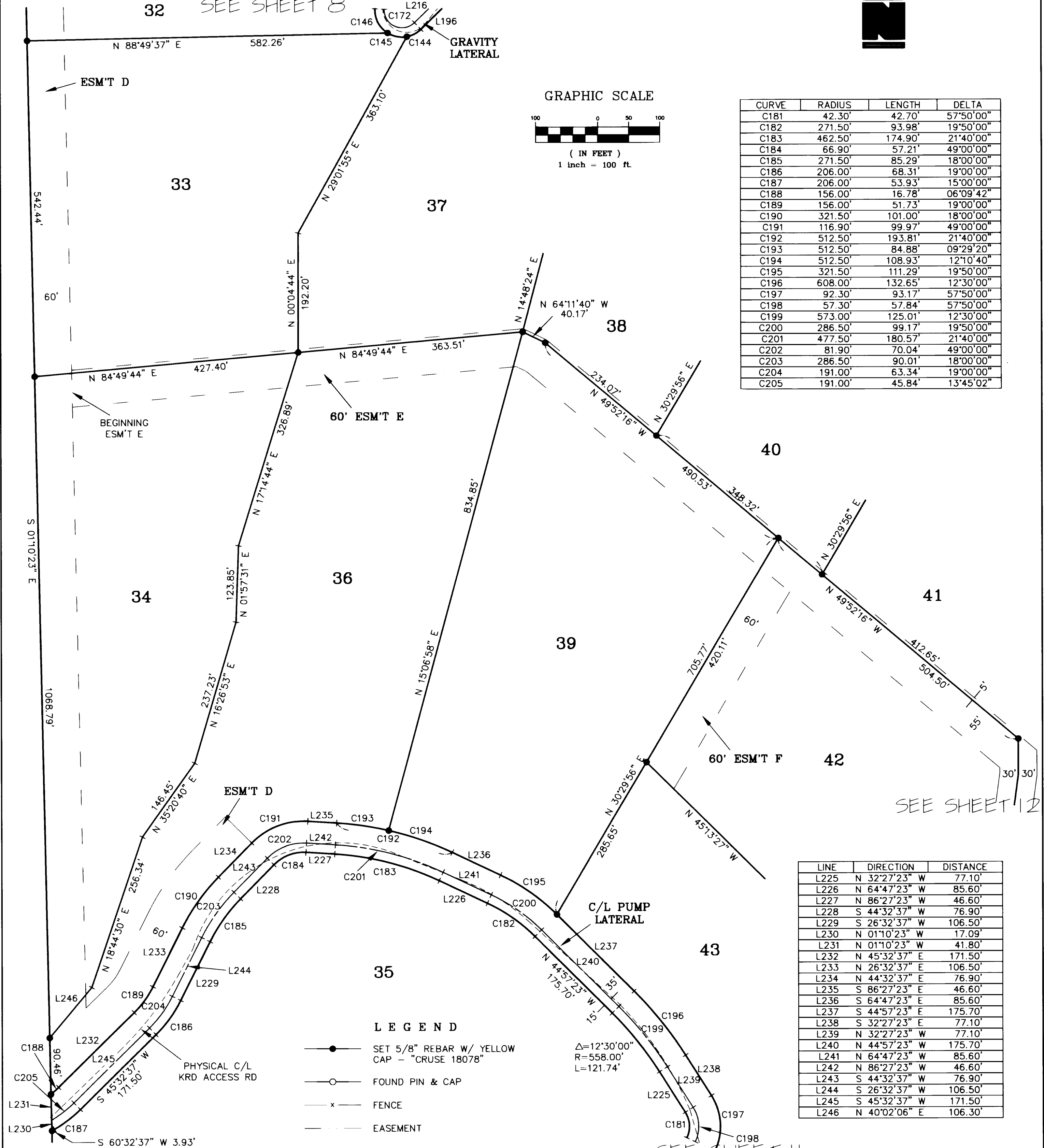
PART OF SECTIONS 2 & 11, T. 16 N., R. 19 E., W.M.



32 SEE SHEET 8



CURVE	RADIUS	LENGTH	DELTA
C181	42.30'	42.70'	57°50'00"
C182	271.50'	93.98'	19°50'00"
C183	462.50'	174.90'	21°40'00"
C184	66.90'	57.21'	49°00'00"
C185	271.50'	85.29'	18°00'00"
C186	206.00'	68.31'	19°00'00"
C187	206.00'	53.93'	15°00'00"
C188	156.00'	16.78'	06°09'42"
C189	156.00'	51.73'	19°00'00"
C190	321.50'	101.00'	18°00'00"
C191	116.90'	99.97'	49°00'00"
C192	512.50'	193.81'	21°40'00"
C193	512.50'	84.88'	09°29'20"
C194	512.50'	108.93'	12°10'40"
C195	321.50'	111.29'	19°50'00"
C196	608.00'	132.65'	12°30'00"
C197	92.30'	93.17'	57°50'00"
C198	57.30'	57.84'	57°50'00"
C199	573.00'	125.01'	12°30'00"
C200	286.50'	99.17'	19°50'00"
C201	477.50'	180.57'	21°40'00"
C202	81.90'	70.04'	49°00'00"
C203	286.50'	90.01'	18°00'00"
C204	191.00'	63.34'	19°00'00"
C205	191.00'	45.84'	13°45'02"



- LEGEND**
- SET 5/8" REBAR W/ YELLOW CAP - "CRUSE 18078"
 - FOUND PIN & CAP
 - x — FENCE
 - - - - - EASEMENT


LINE	DIRECTION	DISTANCE
L225	N 32°27'23" W	77.10'
L226	N 64°47'23" W	85.60'
L227	N 86°27'23" W	46.60'
L228	S 44°32'37" W	76.90'
L229	S 26°32'37" W	106.50'
L230	N 01°10'23" W	17.09'
L231	N 01°10'23" W	41.80'
L232	N 45°32'37" E	171.50'
L233	N 26°32'37" E	106.50'
L234	N 44°32'37" E	76.90'
L235	S 86°27'23" E	46.60'
L236	S 64°47'23" E	85.60'
L237	S 44°57'23" E	175.70'
L238	S 32°27'23" E	77.10'
L239	N 32°27'23" W	77.10'
L240	N 44°57'23" W	175.70'
L241	N 64°47'23" W	85.60'
L242	N 86°27'23" W	46.60'
L243	S 44°32'37" W	76.90'
L244	S 26°32'37" W	106.50'
L245	S 45°32'37" W	171.50'
L246	N 40°02'06" E	106.30'

SHEET 10 OF 23

SEE SHEET 11

AUDITOR'S CERTIFICATE
 Filed for record this 31ST day of OCTOBER,
 2001, at 9:03 A.M., in Book 26 of Surveys
 at page(s) 229 at the request of Cruse & Associates.
 DAVID B. BOWEN BY *David Bowen*
 KITTITAS COUNTY AUDITOR

SURVEYOR'S CERTIFICATE
 This map correctly represents a survey made by me or
 under my direction in conformance with the requirements
 of the Survey Recording Act at the request of
 URBAN EBERHART in AUGUST of 2001.
Charles A. Cruse, Jr.
 CHARLES A. CRUSE, JR.
 Professional Land Surveyor
 OCTOBER 31, 2001
 DATE
 License No. 18078



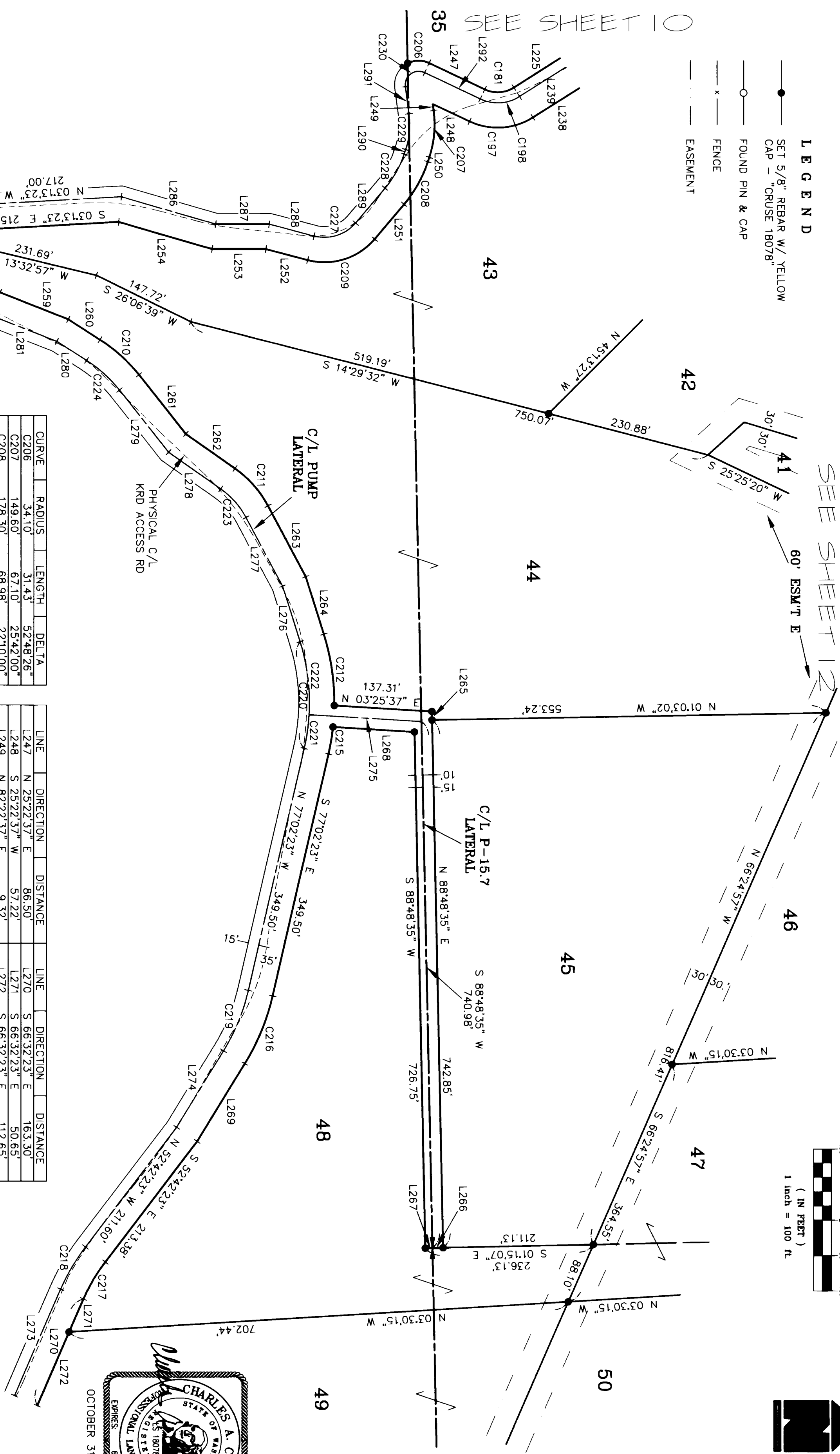

CRUSE & ASSOCIATES
 PROFESSIONAL LAND SURVEYORS
 217 East Fourth Street P.O. Box 959
 Ellensburg, WA 98926 (509) 962-8242
 EBERHART ASSOC., RIMLAND CO.,
 COLUMBIA CASCADE LAND CO.,
 DEE EBERHART & KITTITAS FRUIT CO.

2-0-1199

PART OF SECTIONS 2 & 11, T. 16 N., R. 19 E., W.M.


LEGEND

- SET 5/8" REBAR W/ YELLOW CAP - CRUSE 18078"
- FOUND PIN & CAP
- FENCE
- EASEMENT



CURVE	RADIUS	LENGTH	DELTA
C206	34.10'	31.43'	52.48.26"
C207	149.60'	67.10'	25.42.00"
C208	178.30'	68.98'	22.10.00"
C209	92.30'	104.07'	64.36.00"
C210	226.00'	74.35'	18.51.00"
C211	149.60'	70.50'	27.00.00"
C212	321.50'	101.71'	18.07.33"
C215	321.50'	38.49'	06.51.33"
C216	321.50'	103.81'	18.30.00"
C217	251.50'	60.72'	13.50.00"
C218	286.50'	69.17'	13.50.00"
C219	286.50'	92.51'	18.30.00"
C220	286.50'	151.68'	30.20.00"
C221	286.50'	47.67'	09.32.00"
C222	286.50'	104.01'	20.48.00"
C223	114.60'	54.00'	27.00.00"
C224	191.00'	62.84'	18.51.00"
C225	28.70'	37.68'	75.13.00"
C226	28.70'	39.56'	78.59.00"
C227	57.30'	64.60'	64.36.00"
C228	143.30'	55.44'	22.10.00"
C229	114.60'	51.40'	28.42.00"
C230	19.10'	41.00'	123.00.00"

LINE	DIRECTION	DISTANCE	LINE	DIRECTION	DISTANCE
L247	N 25°22'37" E	86.50'	L270	S 66°32'23" E	163.30'
L248	N 25°22'37" E	57.22'	L271	S 66°32'23" E	50.65'
L249	N 82°22'37" E	9.32'	L272	S 66°32'23" E	112.65'
L250	S 71°55'23" E	6.60'	L273	N 66°32'23" W	163.30'
L251	S 49°45'23" E	64.00'	L274	N 58°32'23" W	126.30'
L252	S 14°50'37" W	60.54'	L275	N 03°25'37" E	158.12'
L253	S 00°00'23" E	73.41'	L276	S 72°37'37" W	82.20'
L254	S 16°10'37" W	136.99'	L277	S 62°02'37" W	109.50'
L255	S 10°11'37" W	36.42'	L278	S 35°02'37" W	89.50'
L256	S 68°47'23" E	16.46'	L279	S 51°39'37" W	111.30'
L257	N 35°59'37" E	47.62'	L280	S 32°48'37" W	49.60'
L258	N 44°23'37" E	71.50'	L281	S 21°32'37" W	107.00'
L259	N 21°32'37" E	103.36'	L282	S 44°23'37" W	76.00'
L260	N 32°48'37" E	53.05'	L283	S 35°59'37" W	49.90'
L261	N 51°39'37" E	106.19'	L284	N 68°47'23" W	26.53'
L262	N 35°02'37" E	84.39'	L285	N 10°11'37" E	37.50'
L263	N 62°02'37" E	112.74'	L286	N 16°10'37" E	138.00'
L264	N 72°37'37" E	83.44'	L287	N 00°00'23" W	75.00'
L265	N 88°48'35" E	11.95'	L288	N 14°50'37" E	65.10'
L266	S 01°15'07" E	15.00'	L289	N 49°45'23" E	64.00'
L267	S 01°15'07" E	10.00'	L290	N 71°55'23" W	6.60'
L268	S 03°28'37" W	114.65'	L291	S 82°22'37" W	38.60'
L269	S 58°32'23" E	128.08'	L292	N 25°22'37" E	86.50'



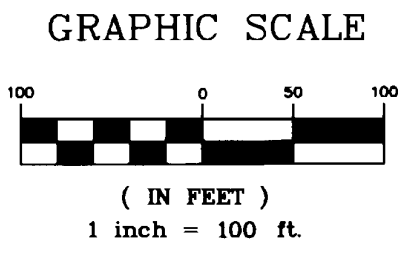
OCTOBER 31, 2001

AUDITOR'S CERTIFICATE
 Filed for record this 31ST day of OCTOBER,
 2001, at 9:03 A.M., in Book 26 of Surveys
 at page(s) 230 at the request of Cruse & Associates.

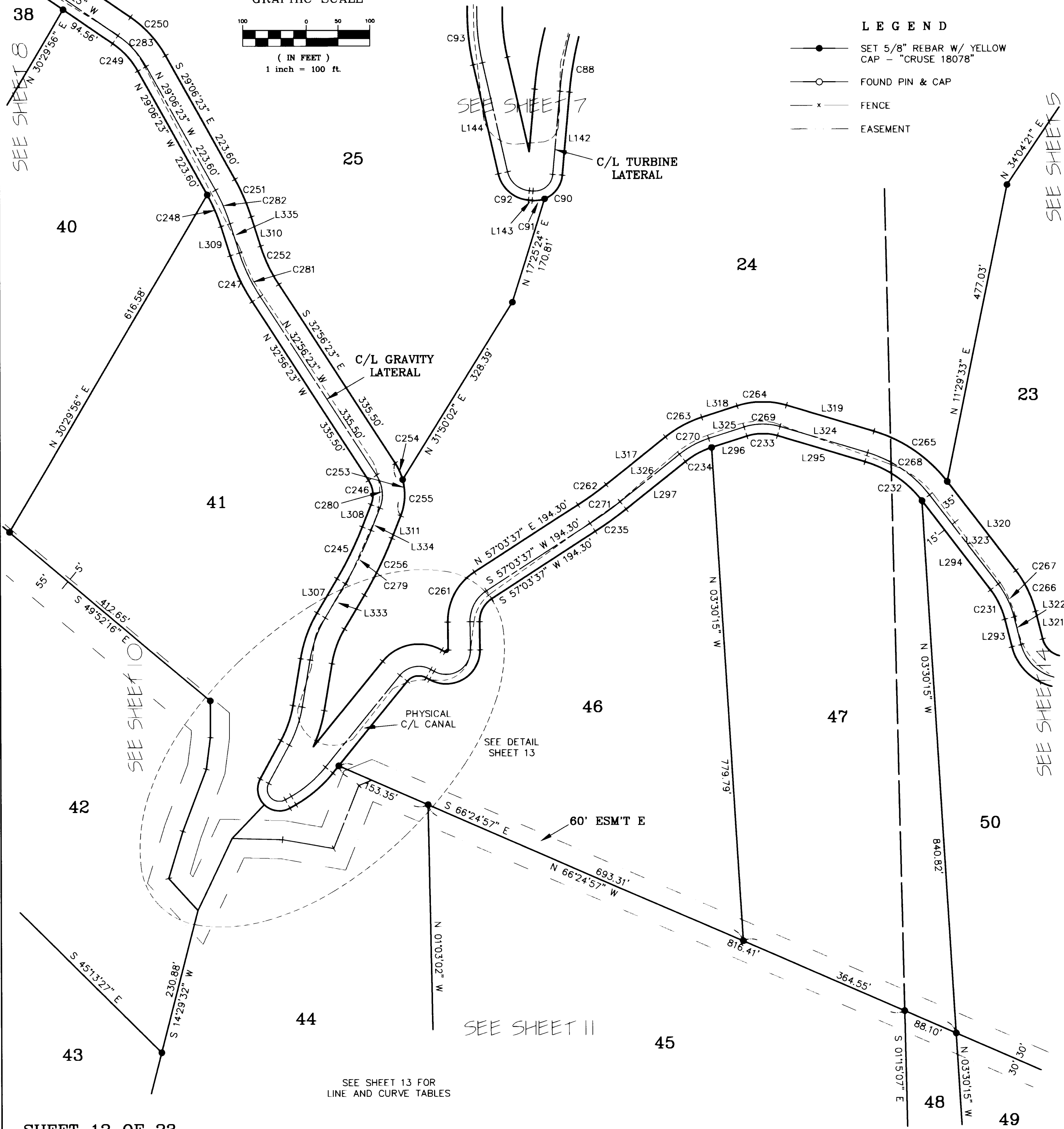
DAVID B. BOWEN, Auditor
 KITTITAS COUNTY AUDITOR

CRUSE & ASSOCIATES
 PROFESSIONAL LAND SURVEYORS
 217 East Fourth Street P.O. Box 959
 Ellensburg, WA 98926 (509) 962-9242
 EBERHART ASSOC., RIMLAND CO.,
 COLUMBIA CASCADE LAND CO.,
 DEE EBERHART & KITTITAS FRUIT CO.

PART OF SECTIONS 2 & 11, T. 16 N., R. 19 E., W.M.



- LEGEND**
- SET 5/8" REBAR W/ YELLOW CAP - "CRUSE 18078"
 - FOUND PIN & CAP
 - x — FENCE
 - - - EASEMENT



SHEET 12 OF 23

SEE SHEET 13 FOR LINE AND CURVE TABLES

AUDITOR'S CERTIFICATE

Filed for record this 31ST day of OCTOBER, 2001, at 9:03 A.M., in Book 26 of Surveys at page(s) 231 at the request of Cruse & Associates.


DAVID B. BOWEN
KITTITAS COUNTY AUDITOR

SURVEYOR'S CERTIFICATE

This map correctly represents a survey made by me or under my direction in conformance with the requirements of the Survey Recording Act at the request of URBAN EBERHART in AUGUST of 2001.

Charles A. Cruse, Jr.
CHARLES A. CRUSE, JR.
Professional Land Surveyor

OCTOBER 31, 2001
DATE
License No. 18078



CRUSE & ASSOCIATES
PROFESSIONAL LAND SURVEYORS

217 East Fourth Street P.O. Box 959
Ellensburg, WA 98926 (509) 962-8242

EBERHART ASSOC., RIMLAND CO.,
COLUMBIA CASCADE LAND CO.,
DEE EBERHART & KITTITAS FRUIT CO.

26-231

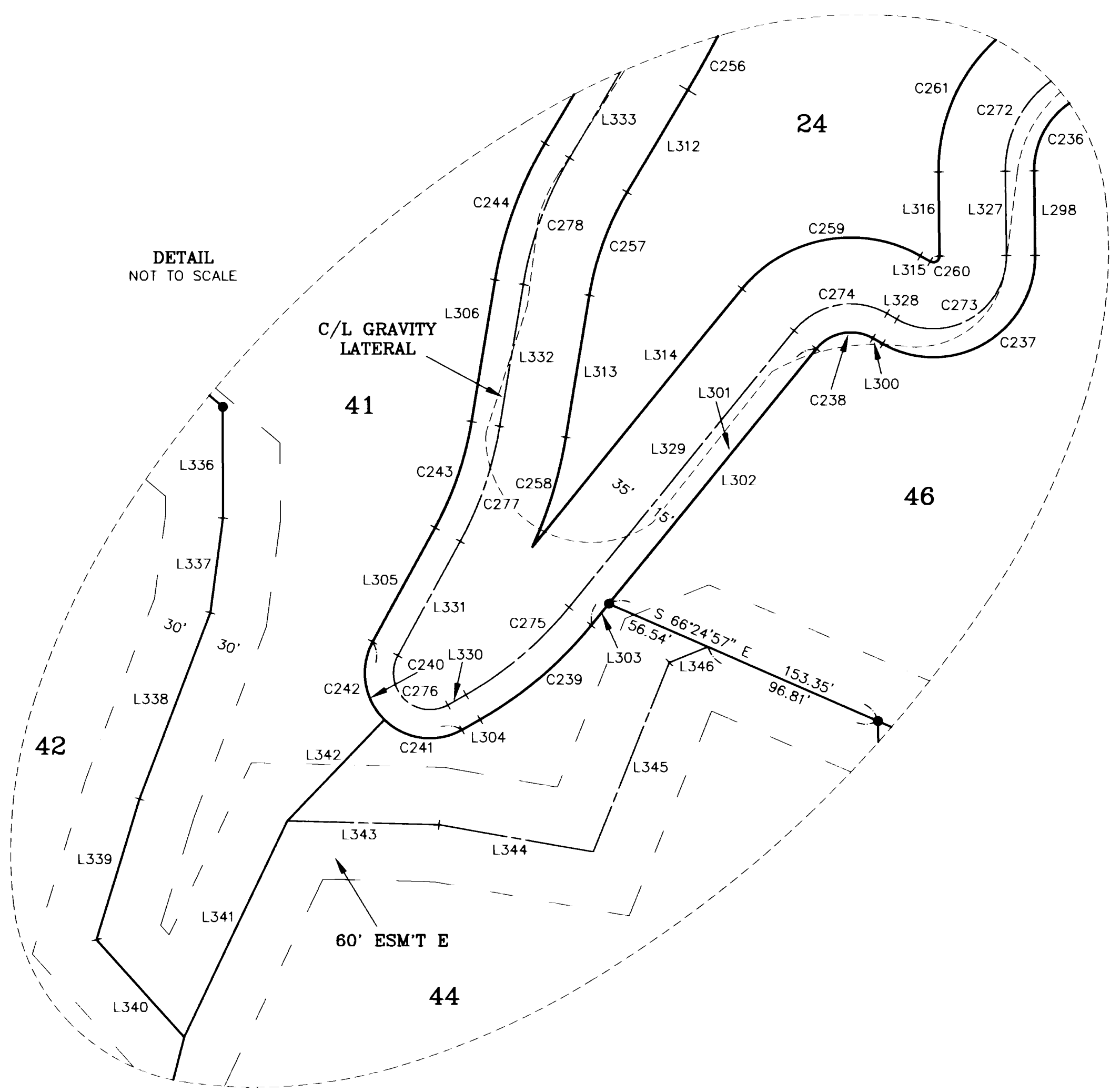
PART OF SECTIONS 2 & 11, T. 16 N., R. 19 E., W.M.



LEGEND

- SET 5/8" REBAR W/ YELLOW CAP - "CRUSE 18078"
- FOUND PIN & CAP
- x — FENCE
- - - - - EASEMENT

DETAIL
NOT TO SCALE




LINE	DIRECTION	DISTANCE
L293	N 14°16'23" W	44.70'
L294	N 37°16'23" W	177.50'
L295	N 73°16'23" W	143.50'
L296	S 72°13'37" W	58.60'
L297	S 51°13'37" W	119.90'
L298	S 00°36'23" E	44.20'
L300	N 60°16'23" W	6.00'
L301	S 39°03'37" W	186.60'
L302	S 39°03'37" W	171.99'
L303	S 39°03'37" W	14.61'
L304	S 60°23'37" W	10.90'
L305	N 28°33'37" E	68.40'
L306	N 09°23'37" E	75.30'
L307	N 30°43'37" E	62.10'
L308	N 21°23'37" E	38.10'
L309	N 17°36'23" W	48.10'
L310	S 17°36'23" E	48.10'
L311	S 21°23'37" W	38.10'
L312	S 30°43'37" W	62.10'
L313	S 09°23'37" W	75.30'
L314	N 39°03'37" E	174.08'
L315	S 60°16'23" E	6.00'
L316	N 00°36'23" W	44.20'
L317	N 51°13'37" E	119.90'
L318	N 72°13'37" E	58.60'
L319	S 73°16'23" E	143.50'
L320	S 37°16'23" E	177.50'
L321	S 14°16'23" E	44.70'
L322	N 14°16'23" W	44.70'
L323	N 37°16'23" W	177.50'
L324	N 73°16'23" W	143.50'
L325	S 72°13'37" W	58.60'
L326	S 51°13'37" W	119.90'
L327	S 00°36'23" E	44.20'
L328	N 60°16'23" W	6.00'
L329	S 39°03'37" W	186.60'
L330	S 60°23'37" W	10.90'
L331	N 28°33'37" E	68.40'
L332	N 09°23'37" E	75.30'
L333	N 30°43'37" E	62.10'
L334	N 21°23'37" E	38.10'
L335	N 17°36'23" W	48.10'
L336	S 00°04'39" E	58.15'
L337	S 07°30'48" W	50.25'
L338	S 20°52'26" W	104.21'
L339	S 16°55'59" W	77.29'
L340	S 42°02'25" E	68.53'
L341	N 25°25'20" E	125.64'
L342	N 43°51'16" E	73.38'
L343	S 88°35'48" E	79.53'
L344	S 79°58'43" E	81.95'
L345	N 21°55'11" E	106.73'
L346	N 67°55'30" E	21.82'

CURVE	RADIUS	LENGTH	DELTA	CURVE	RADIUS	LENGTH	DELTA
C231	128.30'	51.50'	23°00'00"	C258	226.00'	60.18'	15°15'27"
C232	176.00'	110.58'	36°00'00"	C259	73.20'	103.06'	80°40'00"
C233	80.50'	48.47'	34°30'00"	C260	3.20'	6.72'	120°20'00"
C234	128.30'	47.02'	21°00'00"	C261	92.30'	92.90'	57°40'00"
C235	588.00'	59.86'	05°50'00"	C262	538.00'	54.77'	05°50'00"
C236	42.30'	42.57'	57°40'00"	C263	178.30'	65.35'	21°00'00"
C237	53.20'	111.73'	120°20'00"	C264	130.50'	78.58'	34°30'00"
C238	23.20'	32.66'	80°40'00"	C265	226.00'	142.00'	36°00'00"
C239	206.00'	76.70'	21°20'00"	C266	178.30'	71.57'	23°00'00"
C240	34.10'	88.18'	148°10'00"	C267	143.30'	57.52'	23°00'00"
C241	34.10'	44.09'	74°05'00"	C268	191.00'	120.01'	36°00'00"
C242	34.10'	44.09'	74°05'00"	C269	95.50'	57.50'	34°30'00"
C243	176.00'	58.88'	19°10'00"	C270	143.30'	52.52'	21°00'00"
C244	206.00'	76.70'	21°20'00"	C271	573.00'	58.34'	05°50'00"
C245	558.00'	90.90'	09°20'00"	C272	57.30'	57.67'	57°40'00"
C246	42.30'	40.11'	54°20'00"	C273	38.20'	80.23'	120°20'00"
C247	301.50'	80.69'	15°20'00"	C274	38.20'	53.78'	80°40'00"
C248	271.50'	54.49'	11°30'00"	C275	191.00'	71.12'	21°20'00"
C249	128.30'	59.34'	26°30'00"	C276	19.10'	49.39'	148°10'00"
C250	178.30'	82.47'	26°30'00"	C277	191.00'	63.89'	19°10'00"
C251	321.50'	64.53'	11°30'00"	C278	191.00'	71.12'	21°20'00"
C252	251.50'	67.31'	15°20'00"	C279	573.00'	93.34'	09°20'00"
C253	92.30'	87.53'	54°20'00"	C280	57.30'	54.34'	54°20'00"
C254	92.30'	28.85'	17°54'36"	C281	286.50'	76.67'	15°20'00"
C255	92.30'	58.68'	36°25'24"	C282	286.50'	57.50'	11°30'00"
C256	608.00'	99.04'	09°20'00"	C283	143.30'	66.28'	26°30'00"
C257	156.00'	58.08'	21°20'00"				

SHEET 13 OF 23

AUDITOR'S CERTIFICATE
 Filed for record this 31ST day of OCTOBER,
 2001, at 9:03 A.M., in Book 26 of Surveys
 at page(s) 232 at the request of Cruse & Associates.
 DAVID B. BOWEN BY *[Signature]*
 KITTITAS COUNTY AUDITOR

SURVEYOR'S CERTIFICATE
 This map correctly represents a survey made by me or
 under my direction in conformance with the requirements
 of the Survey Recording Act at the request of
 URBAN EBERHART in AUGUST of 2001.
[Signature]
 CHARLES A. CRUSE, JR.
 Professional Land Surveyor
 OCTOBER 31, 2001
 DATE
 License No. 18078



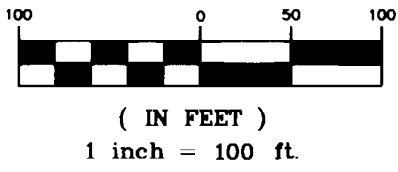
CRUSE & ASSOCIATES
 PROFESSIONAL LAND SURVEYORS
 217 East Fourth Street P.O. Box 959
 Ellensburg, WA 98926 (509) 962-8242
 EBERHART ASSOC., RIMLAND CO.,
 COLUMBIA CASCADE LAND CO.,
 DEE EBERHART & KITTITAS FRUIT CO.

26-232

PART OF SECTIONS 2 & 11, T. 16 N., R. 19 E., W.M.



GRAPHIC SCALE

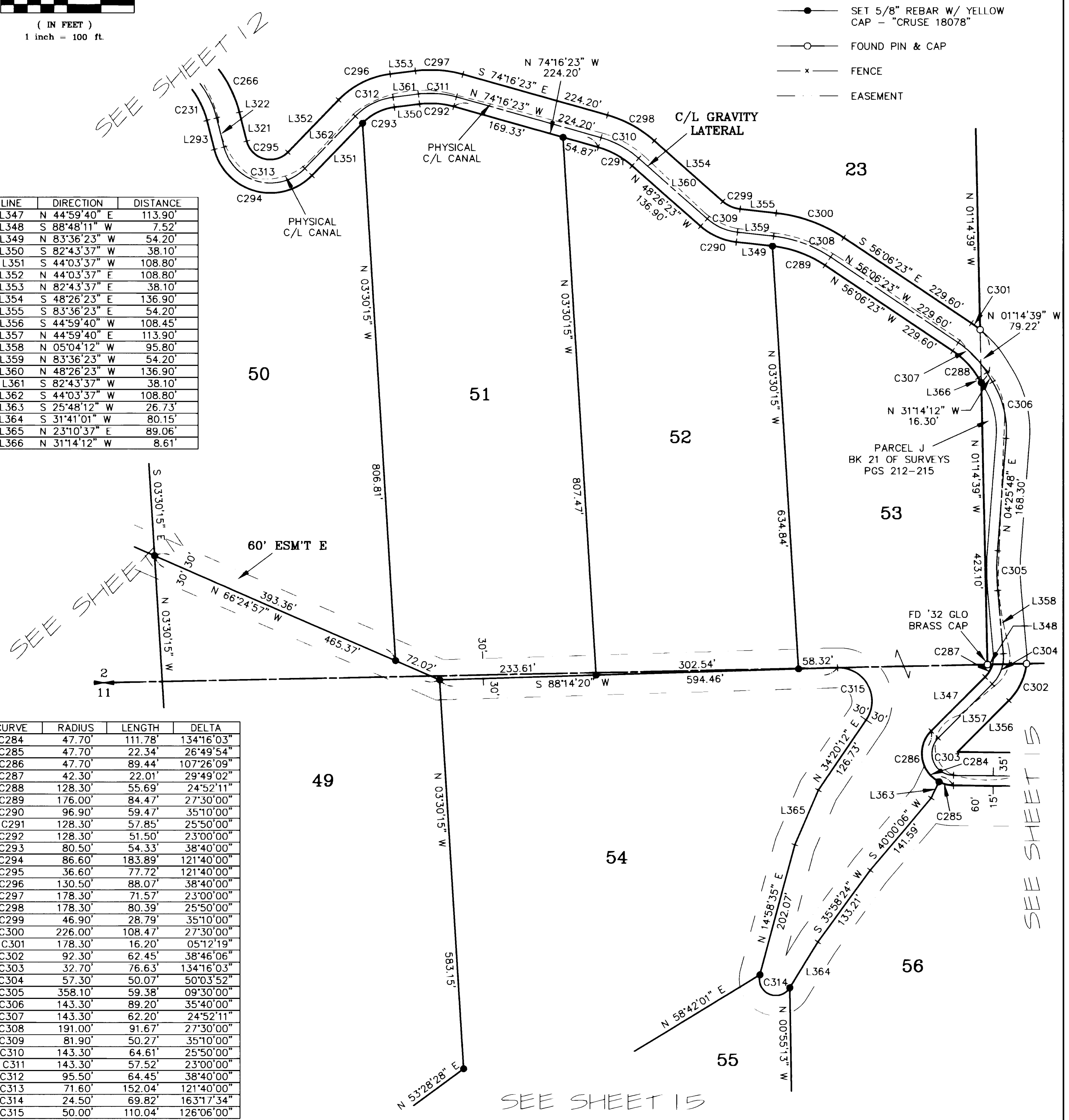


LEGEND

- SET 5/8" REBAR W/ YELLOW CAP - "CRUSE 18078"
- FOUND PIN & CAP
- x — FENCE
- - - EASEMENT

LINE	DIRECTION	DISTANCE
L347	N 44°59'40" E	113.90'
L348	S 88°48'11" W	7.52'
L349	N 83°36'23" W	54.20'
L350	S 82°43'37" W	38.10'
L351	S 44°03'37" W	108.80'
L352	N 44°03'37" E	108.80'
L353	N 82°43'37" E	38.10'
L354	S 48°26'23" E	136.90'
L355	S 83°36'23" E	54.20'
L356	S 44°59'40" W	108.45'
L357	N 44°59'40" E	113.90'
L358	N 05°04'12" W	95.80'
L359	N 83°36'23" W	54.20'
L360	N 48°26'23" W	136.90'
L361	S 82°43'37" W	38.10'
L362	S 44°03'37" W	108.80'
L363	S 25°48'12" W	26.73'
L364	S 31°41'01" W	80.15'
L365	N 23°10'37" E	89.06'
L366	N 31°14'12" W	8.61'

CURVE	RADIUS	LENGTH	DELTA
C284	47.70'	111.78'	134°16'03"
C285	47.70'	22.34'	26°49'54"
C286	47.70'	89.44'	107°26'09"
C287	42.30'	22.01'	29°49'02"
C288	128.30'	55.69'	24°52'11"
C289	176.00'	84.47'	27°30'00"
C290	96.90'	59.47'	35°10'00"
C291	128.30'	57.85'	25°50'00"
C292	128.30'	51.50'	23°00'00"
C293	80.50'	54.33'	38°40'00"
C294	86.60'	183.89'	121°40'00"
C295	36.60'	77.72'	121°40'00"
C296	130.50'	88.07'	38°40'00"
C297	178.30'	71.57'	23°00'00"
C298	178.30'	80.39'	25°50'00"
C299	46.90'	28.79'	35°10'00"
C300	226.00'	108.47'	27°30'00"
C301	178.30'	16.20'	05°12'19"
C302	92.30'	62.45'	38°46'06"
C303	32.70'	76.63'	134°16'03"
C304	57.30'	50.07'	50°03'52"
C305	358.10'	59.38'	09°30'00"
C306	143.30'	89.20'	35°40'00"
C307	143.30'	62.20'	24°52'11"
C308	191.00'	91.67'	27°30'00"
C309	81.90'	50.27'	35°10'00"
C310	143.30'	64.61'	25°50'00"
C311	143.30'	57.52'	23°00'00"
C312	95.50'	64.45'	38°40'00"
C313	71.60'	152.04'	121°40'00"
C314	24.50'	69.82'	163°17'34"
C315	50.00'	110.04'	126°06'00"



SHEET 14 OF 23

AUDITOR'S CERTIFICATE

Filed for record this 31ST day of OCTOBER, 2001, at 9:03 A.M., in Book 26 of Surveys at page(s) 233 at the request of Cruse & Associates.


DAVID B. BOWEN
KITTITAS COUNTY AUDITOR

SURVEYOR'S CERTIFICATE

This map correctly represents a survey made by me or under my direction in conformance with the requirements of the Survey Recording Act at the request of URBAN EBERHART in AUGUST of 2001.

CHARLES A. CRUSE, JR.
Professional Land Surveyor

OCTOBER 31, 2001
DATE
License No. 18078



CRUSE & ASSOCIATES

PROFESSIONAL LAND SURVEYORS
217 East Fourth Street P.O. Box 959
Ellensburg, WA 98926 (509) 962-8242

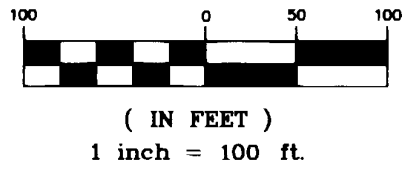
EBERHART ASSOC., RIMLAND CO.,
COLUMBIA CASCADE LAND CO.,
DEE EBERHART & KITTITAS FRUIT CO.

26-133

PART OF SECTIONS 2 & 11, T. 16 N., R. 19 E., W.M.



GRAPHIC SCALE

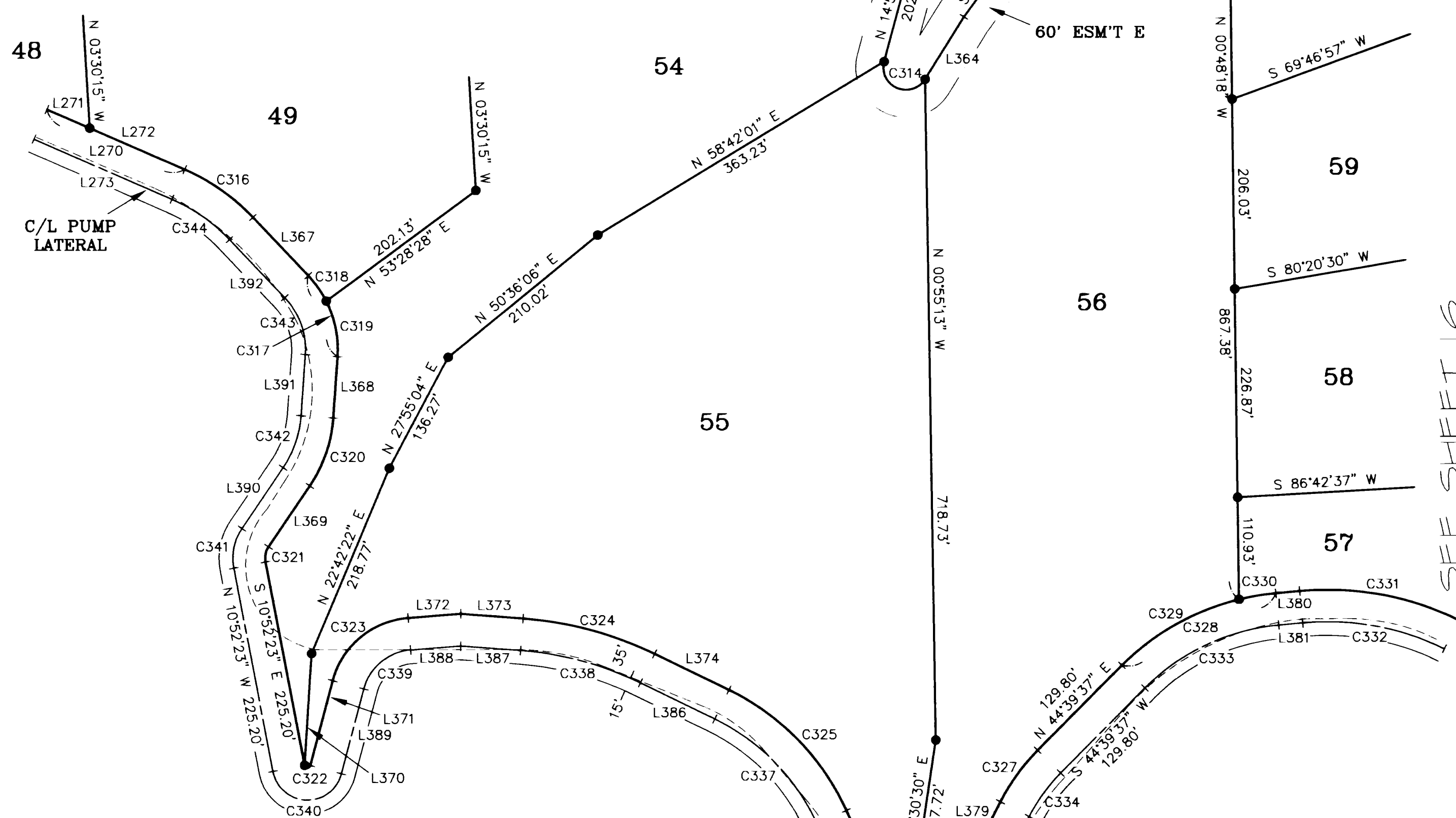


LINE	DIRECTION	DISTANCE	LINE	DIRECTION	DISTANCE
L367	S 43°32'23" E	87.10'	L383	S 10°09'37" W	42.80'
L368	S 03°57'37" W	66.60'	L384	S 07°27'23" E	110.10'
L369	S 34°07'37" W	79.80'	L385	N 35°27'23" W	81.90'
L370	N 03°34'44" E	121.50'	L386	N 64°02'23" W	89.60'
L371	N 14°47'37" E	95.10'	L387	N 85°42'23" W	65.10'
L372	N 85°27'37" E	57.30'	L388	S 85°27'37" W	54.60'
L373	S 85°42'23" E	67.80'	L389	S 14°47'37" W	95.10'
L374	S 64°02'23" E	89.60'	L390	N 34°07'37" E	79.80'
L375	N 07°45'21" W	136.03'	L391	N 03°57'37" E	66.60'
L376	S 35°27'23" E	53.29'	L392	N 43°32'23" W	87.10'
L377	N 07°27'23" W	90.26'	L393	S 56°13'37" W	126.70'
L378	N 10°09'37" E	48.22'	L394	N 89°16'23" W	83.52'
L379	N 27°09'37" E	34.30'	L395	S 89°16'23" E	78.07'
L380	N 84°39'37" E	26.00'	L396	N 56°13'37" E	126.70'
L381	S 84°39'37" W	26.00'	L397	S 56°13'37" W	126.70'
L382	S 27°09'37" W	34.30'	L398	N 89°16'23" W	83.52'

SEE SHEET 11

SEE SHEET 14

SEE SHEET 10




CURVE	RADIUS	LENGTH	DELTA	CURVE	RADIUS	LENGTH	DELTA
C316	226.00'	90.72'	23°00'00"	C332	286.50'	158.34'	31°40'00"
C317	116.90'	96.91'	47°30'00"	C333	234.60'	163.78'	40°00'00"
C318	116.90'	34.14'	16°44'06"	C334	191.00'	58.34'	17°30'00"
C319	116.90'	62.77'	30°45'54"	C335	286.50'	85.01'	17°00'00"
C320	149.60'	78.77'	30°10'00"	C336	28.70'	76.14'	152°00'00"
C321	22.30'	17.51'	45°00'00"	C337	234.60'	161.73'	39°30'00"
C322	3.20'	8.62'	154°20'00"	C338	358.10'	135.42'	21°40'00"
C323	92.30'	113.84'	70°40'00"	C339	57.30'	70.67'	70°40'00"
C324	393.10'	148.65'	21°40'00"	C340	38.20'	102.90'	154°20'00"
C325	269.60'	185.86'	39°30'00"	C341	57.30'	45.00'	45°00'00"
C326	321.50'	95.39'	17°00'00"	C342	114.60'	60.34'	30°10'00"
C327	226.00'	69.03'	17°30'00"	C343	81.90'	67.90'	47°30'00"
C328	269.60'	188.22'	40°00'00"	C344	191.00'	76.67'	23°00'00"
C329	269.60'	147.71'	31°23'29"	C345	110.50'	66.54'	34°30'00"
C330	269.60'	40.51'	08°36'31"	C346	95.50'	57.50'	34°30'00"
C331	321.50'	177.69'	31°40'00"	C347	60.50'	36.43'	34°30'00"

- LEGEND**
- SET 5/8" REBAR W/ YELLOW CAP - "CRUSE 18078"
 - FOUND PIN & CAP
 - x FENCE
 - EASEMENT

SHEET 15 OF 23

AUDITOR'S CERTIFICATE
 Filed for record this 31ST day of OCTOBER,
 2001, at 9:03 A.M., in Book 26 of Surveys
 at page(s) 237 at the request of Cruse & Associates.
 DAVID B. BOWEN, Auditor
David B. Bowen

SURVEYOR'S CERTIFICATE
 This map correctly represents a survey made by me or
 under my direction in conformance with the requirements
 of the Survey Recording Act at the request of
 URBAN EBERHART in AUGUST of 2001.
Charles A. Cruse, Jr.
 CHARLES A. CRUSE, JR.
 Professional Land Surveyor
 OCTOBER 31, 2001
 DATE
 License No. 18078



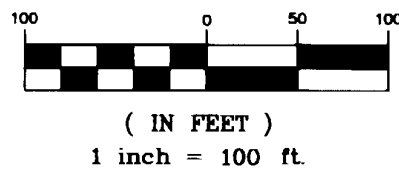
CRUSE & ASSOCIATES
 PROFESSIONAL LAND SURVEYORS
 217 East Fourth Street P.O. Box 959
 Ellensburg, WA 98926 (509) 962-8242
 EBERHART ASSOC., RIMLAND CO.,
 COLUMBIA CASCADE LAND CO.,
 DEE EBERHART & KITTITAS FRUIT CO.

20-234

PART OF SECTIONS 2 & 11, T. 16 N., R. 19 E., W.M.



GRAPHIC SCALE

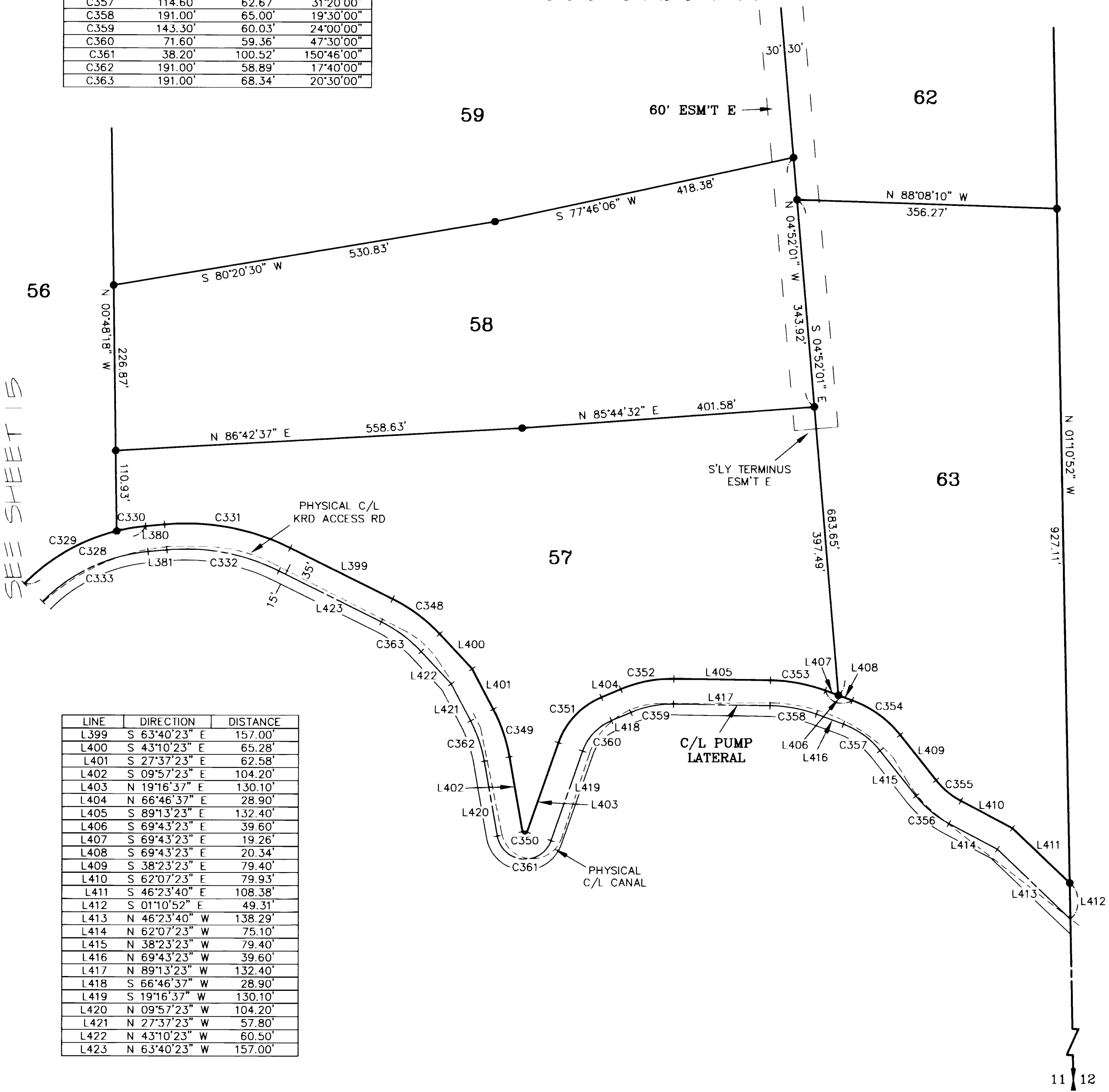


LEGEND

- SET 5/8" REBAR W/ YELLOW CAP - "CRUSE 18078"
- FOUND PIN & CAP
- x — FENCE
- - - - EASEMENT

CURVE	RADIUS	LENGTH	DELTA
C348	226.00'	80.86'	20°30'00"
C349	226.00'	69.69'	17°40'00"
C350	3.20'	8.42'	150°46'00"
C351	106.60'	88.37'	47°30'00"
C352	178.30'	74.69'	24°00'00"
C353	226.00'	76.92'	19°30'00"
C354	149.60'	81.81'	31°20'00"
C355	108.30'	44.86'	23°44'00"
C356	143.30'	59.36'	23°44'00"
C357	114.60'	62.67'	31°20'00"
C358	191.00'	65.00'	19°30'00"
C359	143.30'	60.03'	24°00'00"
C360	71.60'	59.36'	47°30'00"
C361	38.20'	100.52'	150°46'00"
C362	191.00'	58.89'	17°40'00"
C363	191.00'	68.34'	20°30'00"

SEE SHEET 17



SEE SHEET 15

LINE	DIRECTION	DISTANCE
L399	S 63°40'23" E	157.00'
L400	S 43°10'23" E	65.28'
L401	S 27°37'23" E	62.58'
L402	S 09°57'23" E	104.20'
L403	N 19°16'37" E	130.10'
L404	N 66°46'37" E	28.90'
L405	S 89°13'23" E	132.40'
L406	S 69°43'23" E	39.60'
L407	S 69°43'23" E	19.26'
L408	S 69°43'23" E	20.34'
L409	S 38°23'23" E	79.40'
L410	S 62°07'23" E	79.93'
L411	S 46°23'40" E	108.38'
L412	S 01°10'52" E	49.31'
L413	N 46°23'40" W	138.29'
L414	N 62°07'23" W	75.10'
L415	N 38°23'23" W	79.40'
L416	N 69°43'23" W	39.60'
L417	N 89°13'23" W	132.40'
L418	S 66°46'37" W	28.90'
L419	S 19°16'37" W	130.10'
L420	N 09°57'23" W	104.20'
L421	N 27°37'23" W	57.80'
L422	N 43°10'23" W	60.50'
L423	N 63°40'23" W	157.00'

SHEET 16 OF 23

AUDITOR'S CERTIFICATE

Filed for record this 31ST day of OCTOBER, 2001, at 9:03 A.M., in Book 26 of Surveys at page(s) 235 at the request of Cruse & Associates.


DAVID B. BOWEN
KITITAS COUNTY AUDITOR

SURVEYOR'S CERTIFICATE

This map correctly represents a survey made by me or under my direction in conformance with the requirements of the Survey Recording Act at the request of URBAN EBERHART in AUGUST of 2001.

CHARLES A. CRUSE, JR.
Professional Land Surveyor

OCTOBER 31, 2001
DATE
License No. 18078



CRUSE & ASSOCIATES
PROFESSIONAL LAND SURVEYORS

217 East Fourth Street P.O. Box 959
Ellensburg, WA 98926 (509) 962-8242

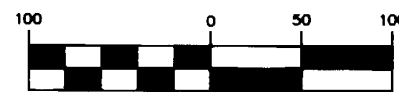
EBERHART ASSOC., RIMLAND CO.,
COLUMBIA CASCADE LAND CO.,
DEE EBERHART & KITITAS FRUIT CO.

26-135

PART OF SECTIONS 2 & 11, T. 16 N., R. 19 E., W.M.



GRAPHIC SCALE

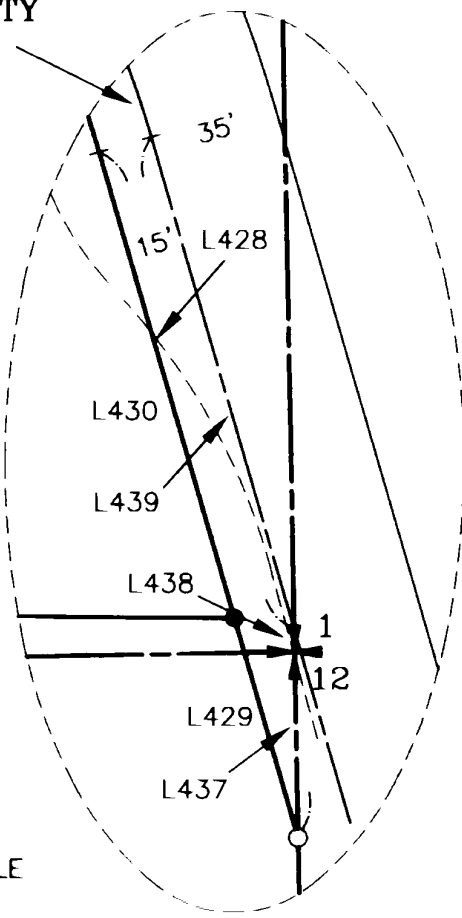


(IN FEET)
1 inch = 100 ft.

LEGEND

- SET 5/8" REBAR W/ YELLOW CAP - "CRUSE 18078"
- FOUND PIN & CAP
- x — FENCE
- - - EASEMENT

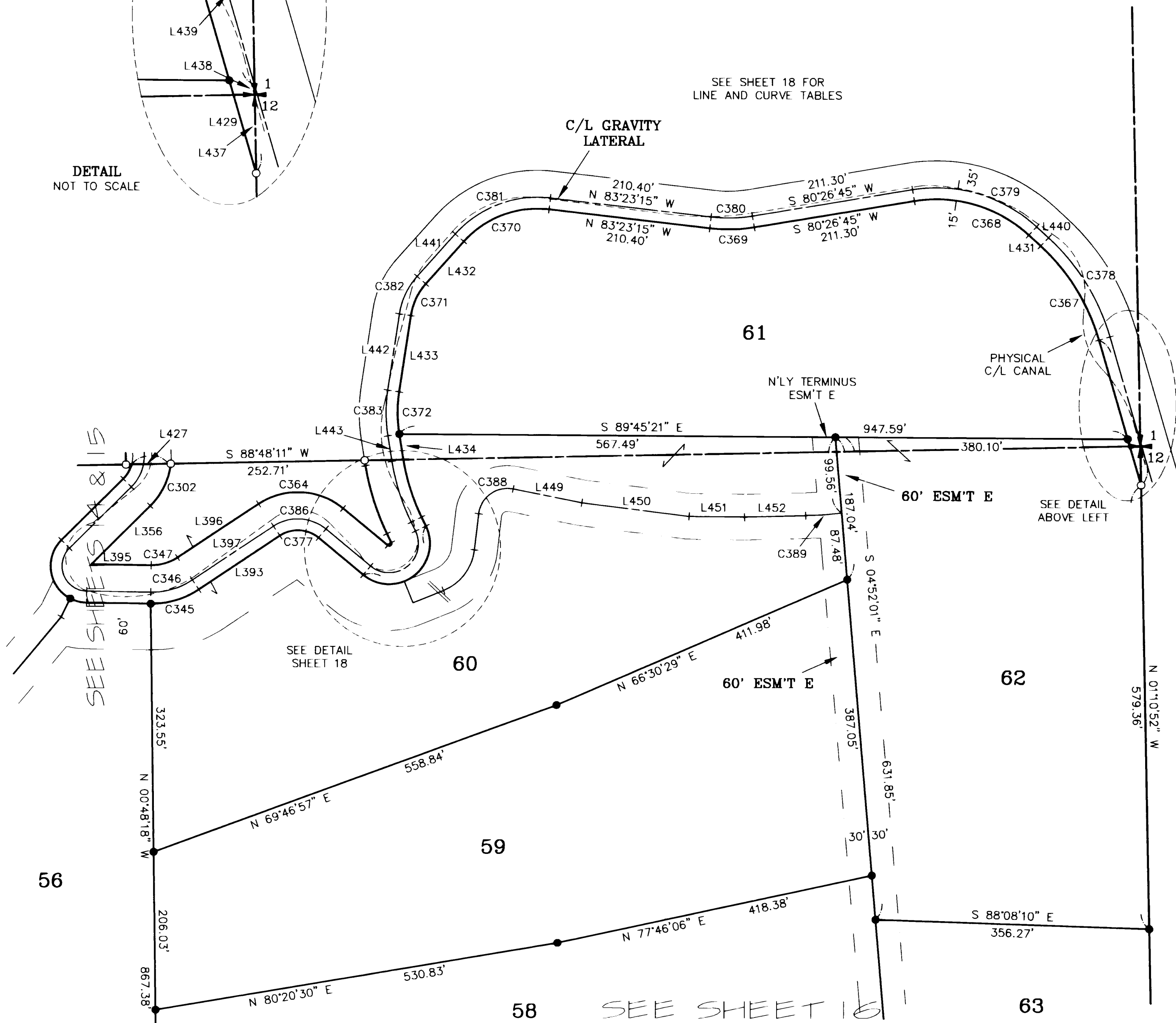
C/L GRAVITY LATERAL



DETAIL NOT TO SCALE

SEE SHEET 18 FOR LINE AND CURVE TABLES

C/L GRAVITY LATERAL



SHEET 17 OF 23

AUDITOR'S CERTIFICATE

Filed for record this 31ST day of OCTOBER, 2001, at 9:03 A.M., in Book 26 of Surveys at page(s) 236 at the request of Cruse & Associates.


DAVID B. BOWEN BY *David Bowen*
KITITITAS COUNTY AUDITOR

SURVEYOR'S CERTIFICATE

This map correctly represents a survey made by me or under my direction in conformance with the requirements of the Survey Recording Act at the request of URBAN EBERHART in AUGUST of 2001.

Charles A. Cruse, Jr.
CHARLES A. CRUSE, JR.
Professional Land Surveyor

OCTOBER 31, 2001
DATE
License No. 18078



CRUSE & ASSOCIATES

PROFESSIONAL LAND SURVEYORS

217 East Fourth Street P.O. Box 959
Ellensburg, WA 98926 (509) 962-8242

EBERHART ASSOC., RIMLAND CO.,
COLUMBIA CASCADE LAND CO.,
DEE EBERHART & KITITITAS FRUIT CO.

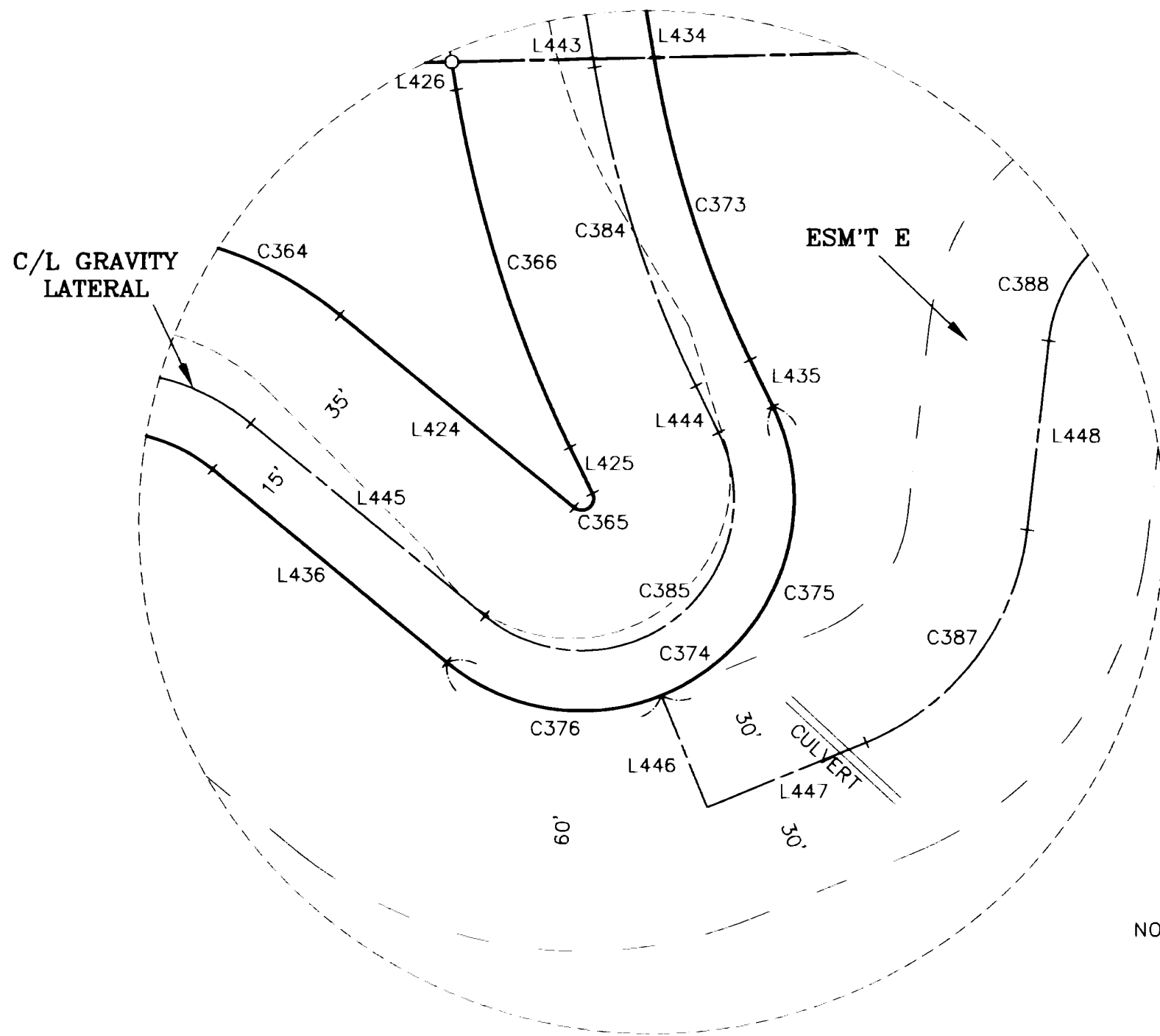
26-236

PART OF SECTIONS 2 & 11, T. 16 N., R. 19 E., W.M.



LEGEND

- SET 5/8" REBAR W/ YELLOW CAP - "CRUSE 18078"
- FOUND PIN & CAP
- x— FENCE
- - - EASEMENT



DETAIL
NOT TO SCALE

CURVE	RADIUS	LENGTH	DELTA
C364	92.30'	118.14'	73°20'00"
C365	2.97'	8.06'	155°25'33"
C366	323.63'	93.83'	16°36'41"
C367	271.50'	146.42'	30°54'02"
C368	176.00'	160.76'	52°20'00"
C369	206.00'	58.13'	16°10'00"
C370	128.30'	123.53'	55°10'00"
C371	80.50'	46.13'	32°50'00"
C372	176.00'	54.88'	17°52'00"
C373	273.63'	79.33'	16°36'41"
C374	52.97'	143.70'	155°25'33"
C375	52.97'	86.72'	93°47'58"
C376	52.97'	56.98'	61°37'35"
C377	42.30'	54.14'	73°20'00"
C378	286.50'	154.51'	30°54'02"
C379	191.00'	174.46'	52°20'00"
C380	191.00'	53.89'	16°10'00"
C381	143.30'	137.97'	55°10'00"
C382	95.50'	54.73'	32°50'00"
C383	191.00'	59.56'	17°52'00"
C384	288.63'	83.68'	16°36'41"
C385	37.97'	103.01'	155°25'33"
C386	57.30'	73.34'	73°20'00"
C387	65.00'	69.66'	61°24'02"
C388	37.70'	62.38'	94°48'23"
C389	444.00'	46.93'	06°03'23"

LINE	DIRECTION	DISTANCE
L424	S 50°26'23" E	75.70'
L425	N 25°51'56" W	12.93'
L426	N 09°15'15" W	7.08'
L427	S 88°48'11" W	50.94'
L428	N 16°19'12" W	196.64'
L429	N 16°19'12" W	62.83'
L430	N 16°19'12" W	133.81'
L431	N 47°13'15" W	21.00'
L432	S 41°26'45" W	74.70'
L433	S 08°36'45" W	100.40'
L434	S 09°15'15" E	33.80'
L435	S 25°51'56" E	12.93'
L436	N 50°26'23" W	75.70'
L437	N 01°10'52" W	51.02'
L438	N 01°14'12" W	6.44'
L439	N 16°19'12" W	141.17'
L440	N 47°13'15" W	21.00'
L441	S 41°26'45" W	74.70'
L442	S 08°36'45" W	100.40'
L443	S 09°15'15" E	33.80'
L444	S 25°51'56" E	12.93'
L445	N 50°26'23" W	75.70'
L446	S 22°03'58" E	30.00'
L447	N 67°56'02" E	42.86'
L448	N 06°32'00" E	47.64'
L449	S 78°39'37" E	91.11'
L450	S 82°54'33" E	140.66'
L451	S 89°24'05" E	72.13'
L452	N 88°28'41" E	79.55'

SHEET 18 OF 23


AUDITOR'S CERTIFICATE

Filed for record this 31ST day of OCTOBER, 2001, at 9:03 A.M., in Book 26 of Surveys at page(s) 237 at the request of Cruse & Associates.
 DAVID B. BOWEN, BY *[Signature]*
 KITTITAS COUNTY AUDITOR

SURVEYOR'S CERTIFICATE

This map correctly represents a survey made by me or under my direction in conformance with the requirements of the Survey Recording Act at the request of URBAN EBERHART in AUGUST of 2001.

[Signature]
 CHARLES A. CRUSE, JR.
 Professional Land Surveyor
 OCTOBER 31, 2001
 DATE
 License No. 18078



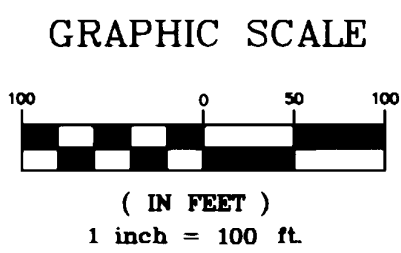
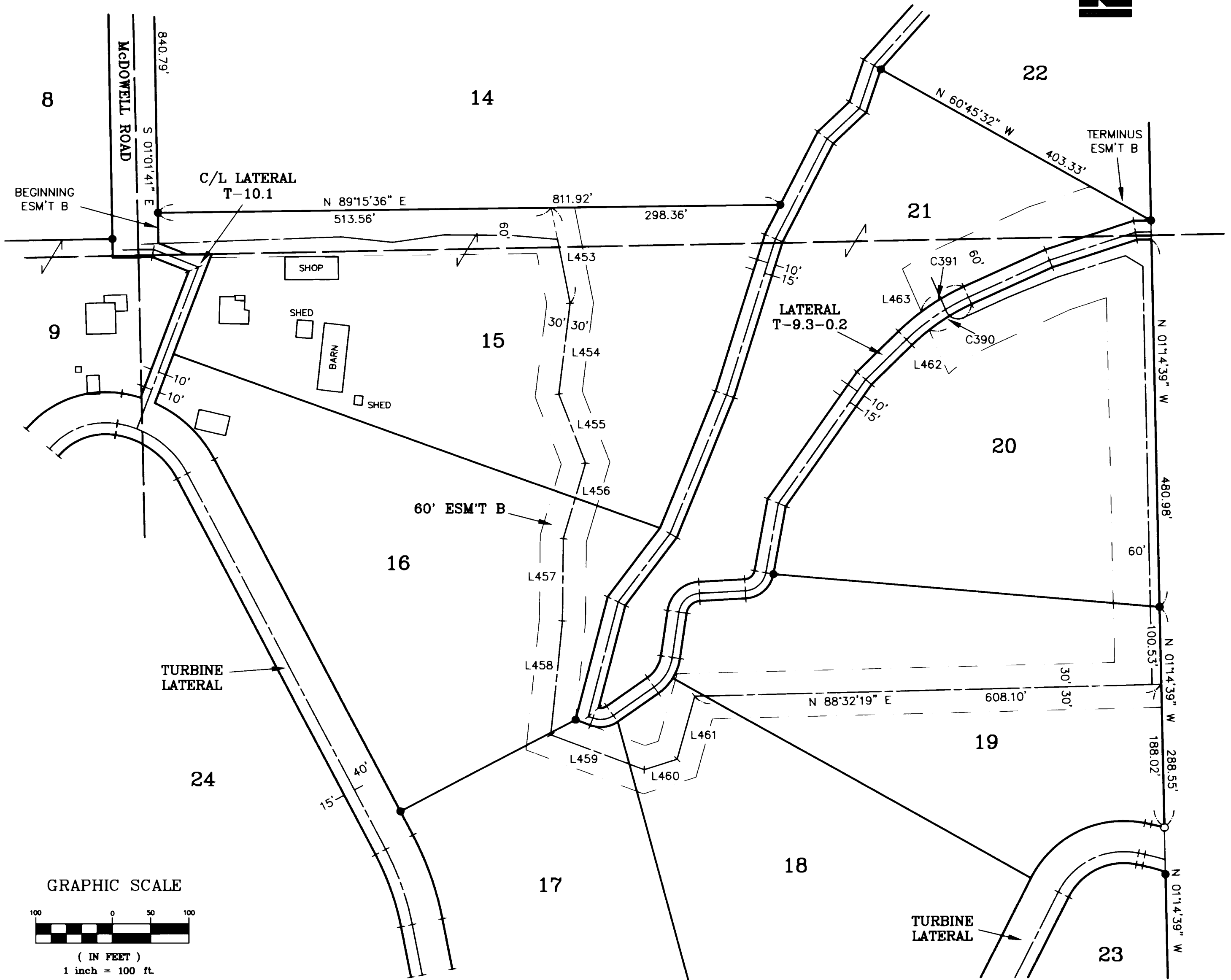
CRUSE & ASSOCIATES

PROFESSIONAL LAND SURVEYORS
 217 East Fourth Street P.O. Box 959
 Ellensburg, WA 98926 (509) 962-8242

EBERHART ASSOC., RIMLAND CO.,
 COLUMBIA CASCADE LAND CO.,
 DEE EBERHART & KITTITAS FRUIT CO.

26-237

PART OF SECTIONS 2 & 11, T. 16 N., R. 19 E., W.M.



LINE	DIRECTION	DISTANCE
L453	S 11°00'32" E	127.96'
L454	S 07°08'40" W	119.16'
L455	S 21°09'26" E	96.61'
L456	S 16°17'12" W	103.37'
L457	S 00°35'24" W	107.14'
L458	S 05°53'28" W	149.62'
L459	S 69°21'00" E	130.01'
L460	N 72°17'46" E	45.16'
L461	N 15°28'53" E	85.92'
L462	N 23°35'49" W	62.55'
L463	N 23°35'49" W	61.36'

CURVE	RADIUS	LENGTH	DELTA
C390	276.50'	64.82'	13°25'57"
C391	301.50'	64.25'	12°12'35"

LEGEND

- SET 5/8" REBAR W/ YELLOW CAP - "CRUSE 18078"
- FOUND PIN & CAP
- x — FENCE
- - - - EASEMENT

SHEET 19 OF 23

AUDITOR'S CERTIFICATE

Filed for record this 31ST day of OCTOBER, 2001, at 9:07 A.M., in Book 26 of Surveys at page(s) 238 at the request of Cruse & Associates.


DAVID B. BOWEN
KITITAS COUNTY AUDITOR

SURVEYOR'S CERTIFICATE

This map correctly represents a survey made by me or under my direction in conformance with the requirements of the Survey Recording Act at the request of URBAN EBERHART in AUGUST of 2001.

CHARLES A. CRUSE, JR.
Professional Land Surveyor

OCTOBER 31, 2001
DATE
License No. 18078



CRUSE & ASSOCIATES
PROFESSIONAL LAND SURVEYORS

217 East Fourth Street P.O. Box 959
Ellensburg, WA 98926 (509) 962-8242

EBERHART ASSOC., RIMLAND CO.,
COLUMBIA CASCADE LAND CO.,
DEE EBERHART & KITITAS FRUIT CO.

46-238

PART OF SECTIONS 2 & 11, T. 16 N., R. 19 E., W.M.

LEGAL DESCRIPTIONS

ORIGINAL PARCELS -

THE NORTHWEST QUARTER AND THE SOUTHWEST QUARTER AND THE WEST HALF OF THE NORTHEAST QUARTER AND THE WEST HALF OF THE SOUTHEAST QUARTER AND THAT PORTION OF THE SOUTHEAST QUARTER OF THE SOUTHEAST QUARTER LYING SOUTHERLY AND ABOVE THE KITTITAS RECLAMATION DISTRICT GRAVITY LATERAL, ALL IN SECTION 2, TOWNSHIP 16 NORTH, RANGE 19 EAST, W.M., KITTITAS COUNTY, STATE OF WASHINGTON;

AND

THAT PORTION OF THE NORTHWEST QUARTER AND THAT PORTION OF THE NORTHEAST QUARTER OF SECTION 11, TOWNSHIP 16 NORTH, RANGE 19 EAST, W.M., KITTITAS COUNTY, STATE OF WASHINGTON, WHICH LIES NORTHERLY AND BELOW THE KITTITAS RECLAMATION DISTRICT PUMP LATERAL;

EXCEPTING FROM ALL OF THE ABOVE: RIGHTS OF WAY FOR KITTITAS RECLAMATION DISTRICT PUMP, GRAVITY AND TURBINE LATERALS AS WELL AS KITTITAS RECLAMATION DISTRICT DISTRIBUTION LATERALS;

AND EXCEPTING RIGHTS OF WAY FOR VANDERBILT, FOURTH PARALLEL AND MCDOWELL COUNTY ROADS.

PARCEL 1

PARCEL 1 OF THAT CERTAIN SURVEY AS RECORDED OCTOBER 31, 2001 IN BOOK 26 OF SURVEYS AT PAGES 220-242, UNDER AUDITOR'S FILE NO. 20011031-0001, RECORDS OF KITTITAS COUNTY, WASHINGTON; BEING A PORTION OF THE NORTHWEST QUARTER OF SECTION 2, TOWNSHIP 16 NORTH, RANGE 19 EAST, W.M., IN THE COUNTY OF KITTITAS, STATE OF WASHINGTON.

PARCEL 2

PARCEL 2 OF THAT CERTAIN SURVEY AS RECORDED OCTOBER 31, 2001 IN BOOK 26 OF SURVEYS AT PAGES 220-242, UNDER AUDITOR'S FILE NO. 20011031-0001, RECORDS OF KITTITAS COUNTY, WASHINGTON; BEING A PORTION OF THE NORTHWEST QUARTER OF SECTION 2, TOWNSHIP 16 NORTH, RANGE 19 EAST, W.M., IN THE COUNTY OF KITTITAS, STATE OF WASHINGTON.

PARCEL 3

PARCEL 3 OF THAT CERTAIN SURVEY AS RECORDED OCTOBER 31, 2001 IN BOOK 26 OF SURVEYS AT PAGES 220-242, UNDER AUDITOR'S FILE NO. 20011031-0001, RECORDS OF KITTITAS COUNTY, WASHINGTON; BEING A PORTION OF THE NORTHWEST QUARTER OF SECTION 2, TOWNSHIP 16 NORTH, RANGE 19 EAST, W.M., IN THE COUNTY OF KITTITAS, STATE OF WASHINGTON.

PARCEL 4

PARCEL 4 OF THAT CERTAIN SURVEY AS RECORDED OCTOBER 31, 2001 IN BOOK 26 OF SURVEYS AT PAGES 220-242, UNDER AUDITOR'S FILE NO. 20011031-0001, RECORDS OF KITTITAS COUNTY, WASHINGTON; BEING A PORTION OF THE NORTHWEST QUARTER OF SECTION 2, TOWNSHIP 16 NORTH, RANGE 19 EAST, W.M., IN THE COUNTY OF KITTITAS, STATE OF WASHINGTON.

PARCEL 5

PARCEL 5 OF THAT CERTAIN SURVEY AS RECORDED OCTOBER 31, 2001 IN BOOK 26 OF SURVEYS AT PAGES 220-242, UNDER AUDITOR'S FILE NO. 20011031-0001, RECORDS OF KITTITAS COUNTY, WASHINGTON; BEING A PORTION OF THE NORTHWEST QUARTER OF SECTION 2, TOWNSHIP 16 NORTH, RANGE 19 EAST, W.M., IN THE COUNTY OF KITTITAS, STATE OF WASHINGTON.

PARCEL 6

PARCEL 6 OF THAT CERTAIN SURVEY AS RECORDED OCTOBER 31, 2001 IN BOOK 26 OF SURVEYS AT PAGES 220-242, UNDER AUDITOR'S FILE NO. 20011031-0001, RECORDS OF KITTITAS COUNTY, WASHINGTON; BEING A PORTION OF THE NORTHWEST QUARTER OF SECTION 2, TOWNSHIP 16 NORTH, RANGE 19 EAST, W.M., IN THE COUNTY OF KITTITAS, STATE OF WASHINGTON.

PARCEL 7

PARCEL 7 OF THAT CERTAIN SURVEY AS RECORDED OCTOBER 31, 2001 IN BOOK 26 OF SURVEYS AT PAGES 220-242, UNDER AUDITOR'S FILE NO. 20011031-0001, RECORDS OF KITTITAS COUNTY, WASHINGTON; BEING A PORTION OF THE NORTHWEST QUARTER OF SECTION 2, TOWNSHIP 16 NORTH, RANGE 19 EAST, W.M., IN THE COUNTY OF KITTITAS, STATE OF WASHINGTON.

PARCEL 8

PARCEL 8 OF THAT CERTAIN SURVEY AS RECORDED OCTOBER 31, 2001 IN BOOK 26 OF SURVEYS AT PAGES 220-242, UNDER AUDITOR'S FILE NO. 20011031-0001, RECORDS OF KITTITAS COUNTY, WASHINGTON; BEING PORTIONS OF THE NORTHWEST AND SOUTHWEST QUARTERS OF SECTION 2, TOWNSHIP 16 NORTH, RANGE 19 EAST, W.M., IN THE COUNTY OF KITTITAS, STATE OF WASHINGTON.

PARCEL 9

PARCEL 9 OF THAT CERTAIN SURVEY AS RECORDED OCTOBER 31, 2001 IN BOOK 26 OF SURVEYS AT PAGES 220-242, UNDER AUDITOR'S FILE NO. 20011031-0001, RECORDS OF KITTITAS COUNTY, WASHINGTON; BEING PORTIONS OF THE NORTHWEST, SOUTHWEST AND SOUTHEAST QUARTERS, ALL IN SECTION 2, TOWNSHIP 16 NORTH, RANGE 19 EAST, W.M., IN THE COUNTY OF KITTITAS, STATE OF WASHINGTON.

PARCEL 10

PARCEL 10 OF THAT CERTAIN SURVEY AS RECORDED OCTOBER 31, 2001 IN BOOK 26 OF SURVEYS AT PAGES 220-242, UNDER AUDITOR'S FILE NO. 20011031-0001, RECORDS OF KITTITAS COUNTY, WASHINGTON; BEING A PORTION OF THE NORTHEAST QUARTER OF SECTION 2, TOWNSHIP 16 NORTH, RANGE 19 EAST, W.M., IN THE COUNTY OF KITTITAS, STATE OF WASHINGTON.

PARCEL 11

PARCEL 11 OF THAT CERTAIN SURVEY AS RECORDED OCTOBER 31, 2001 IN BOOK 26 OF SURVEYS AT PAGES 220-242, UNDER AUDITOR'S FILE NO. 20011031-0001, RECORDS OF KITTITAS COUNTY, WASHINGTON; BEING A PORTION OF THE NORTHEAST QUARTER OF SECTION 2, TOWNSHIP 16 NORTH, RANGE 19 EAST, W.M., IN THE COUNTY OF KITTITAS, STATE OF WASHINGTON.

LEGAL DESCRIPTIONS (CONT.)

PARCEL 12

PARCEL 12 OF THAT CERTAIN SURVEY AS RECORDED OCTOBER 31, 2001 IN BOOK 26 OF SURVEYS AT PAGES 220-242, UNDER AUDITOR'S FILE NO. 20011031-0001, RECORDS OF KITTITAS COUNTY, WASHINGTON; BEING A PORTION OF THE NORTHEAST QUARTER OF SECTION 2, TOWNSHIP 16 NORTH, RANGE 19 EAST, W.M., IN THE COUNTY OF KITTITAS, STATE OF WASHINGTON.

PARCEL 13

PARCEL 13 OF THAT CERTAIN SURVEY AS RECORDED OCTOBER 31, 2001 IN BOOK 26 OF SURVEYS AT PAGES 220-242, UNDER AUDITOR'S FILE NO. 20011031-0001, RECORDS OF KITTITAS COUNTY, WASHINGTON; BEING A PORTION OF THE NORTHEAST QUARTER OF SECTION 2, TOWNSHIP 16 NORTH, RANGE 19 EAST, W.M., IN THE COUNTY OF KITTITAS, STATE OF WASHINGTON.

PARCEL 14

PARCEL 14 OF THAT CERTAIN SURVEY AS RECORDED OCTOBER 31, 2001 IN BOOK 26 OF SURVEYS AT PAGES 220-242, UNDER AUDITOR'S FILE NO. 20011031-0001, RECORDS OF KITTITAS COUNTY, WASHINGTON; BEING PORTIONS OF THE NORTHEAST AND SOUTHEAST QUARTERS OF SECTION 2, TOWNSHIP 16 NORTH, RANGE 19 EAST, W.M., IN THE COUNTY OF KITTITAS, STATE OF WASHINGTON.

PARCEL 15

PARCEL 15 OF THAT CERTAIN SURVEY AS RECORDED OCTOBER 31, 2001 IN BOOK 26 OF SURVEYS AT PAGES 220-242, UNDER AUDITOR'S FILE NO. 20011031-0001, RECORDS OF KITTITAS COUNTY, WASHINGTON; BEING PORTIONS OF THE NORTHEAST AND SOUTHEAST QUARTERS OF SECTION 2, TOWNSHIP 16 NORTH, RANGE 19 EAST, W.M., IN THE COUNTY OF KITTITAS, STATE OF WASHINGTON.

PARCEL 16

PARCEL 16 OF THAT CERTAIN SURVEY AS RECORDED OCTOBER 31, 2001 IN BOOK 26 OF SURVEYS AT PAGES 220-242, UNDER AUDITOR'S FILE NO. 20011031-0001, RECORDS OF KITTITAS COUNTY, WASHINGTON; BEING A PORTION OF THE SOUTHEAST QUARTER OF SECTION 2, TOWNSHIP 16 NORTH, RANGE 19 EAST, W.M., IN THE COUNTY OF KITTITAS, STATE OF WASHINGTON.

PARCEL 17

PARCEL 17 OF THAT CERTAIN SURVEY AS RECORDED OCTOBER 31, 2001 IN BOOK 26 OF SURVEYS AT PAGES 220-242, UNDER AUDITOR'S FILE NO. 20011031-0001, RECORDS OF KITTITAS COUNTY, WASHINGTON; BEING A PORTION OF THE SOUTHEAST QUARTER OF SECTION 2, TOWNSHIP 16 NORTH, RANGE 19 EAST, W.M., IN THE COUNTY OF KITTITAS, STATE OF WASHINGTON.

PARCEL 18

PARCEL 18 OF THAT CERTAIN SURVEY AS RECORDED OCTOBER 31, 2001 IN BOOK 26 OF SURVEYS AT PAGES 220-242, UNDER AUDITOR'S FILE NO. 20011031-0001, RECORDS OF KITTITAS COUNTY, WASHINGTON; BEING A PORTION OF THE SOUTHEAST QUARTER OF SECTION 2, TOWNSHIP 16 NORTH, RANGE 19 EAST, W.M., IN THE COUNTY OF KITTITAS, STATE OF WASHINGTON.

PARCEL 19

PARCEL 19 OF THAT CERTAIN SURVEY AS RECORDED OCTOBER 31, 2001 IN BOOK 26 OF SURVEYS AT PAGES 220-242, UNDER AUDITOR'S FILE NO. 20011031-0001, RECORDS OF KITTITAS COUNTY, WASHINGTON; BEING A PORTION OF THE SOUTHEAST QUARTER OF SECTION 2, TOWNSHIP 16 NORTH, RANGE 19 EAST, W.M., IN THE COUNTY OF KITTITAS, STATE OF WASHINGTON.

PARCEL 20

PARCEL 20 OF THAT CERTAIN SURVEY AS RECORDED OCTOBER 31, 2001 IN BOOK 26 OF SURVEYS AT PAGES 220-242, UNDER AUDITOR'S FILE NO. 20011031-0001, RECORDS OF KITTITAS COUNTY, WASHINGTON; BEING A PORTION OF THE SOUTHEAST QUARTER OF SECTION 2, TOWNSHIP 16 NORTH, RANGE 19 EAST, W.M., IN THE COUNTY OF KITTITAS, STATE OF WASHINGTON.

PARCEL 21

PARCEL 21 OF THAT CERTAIN SURVEY AS RECORDED OCTOBER 31, 2001 IN BOOK 26 OF SURVEYS AT PAGES 220-242, UNDER AUDITOR'S FILE NO. 20011031-0001, RECORDS OF KITTITAS COUNTY, WASHINGTON; BEING PORTIONS OF THE NORTHEAST AND SOUTHEAST QUARTERS OF SECTION 2, TOWNSHIP 16 NORTH, RANGE 19 EAST, W.M., IN THE COUNTY OF KITTITAS, STATE OF WASHINGTON.

PARCEL 22

PARCEL 22 OF THAT CERTAIN SURVEY AS RECORDED OCTOBER 31, 2001 IN BOOK 26 OF SURVEYS AT PAGES 220-242, UNDER AUDITOR'S FILE NO. 20011031-0001, RECORDS OF KITTITAS COUNTY, WASHINGTON; BEING A PORTION OF THE NORTHEAST QUARTER OF SECTION 2, TOWNSHIP 16 NORTH, RANGE 19 EAST, W.M., IN THE COUNTY OF KITTITAS, STATE OF WASHINGTON.

PARCEL 23

PARCEL 23 OF THAT CERTAIN SURVEY AS RECORDED OCTOBER 31, 2001 IN BOOK 26 OF SURVEYS AT PAGES 220-242, UNDER AUDITOR'S FILE NO. 20011031-0001, RECORDS OF KITTITAS COUNTY, WASHINGTON; BEING A PORTION OF THE SOUTHEAST QUARTER OF SECTION 2, TOWNSHIP 16 NORTH, RANGE 19 EAST, W.M., IN THE COUNTY OF KITTITAS, STATE OF WASHINGTON.

PARCEL 24

PARCEL 24 OF THAT CERTAIN SURVEY AS RECORDED OCTOBER 31, 2001 IN BOOK 26 OF SURVEYS AT PAGES 220-242, UNDER AUDITOR'S FILE NO. 20011031-0001, RECORDS OF KITTITAS COUNTY, WASHINGTON; BEING PORTIONS OF THE SOUTHWEST AND SOUTHEAST QUARTERS OF SECTION 2, TOWNSHIP 16 NORTH, RANGE 19 EAST, W.M., IN THE COUNTY OF KITTITAS, STATE OF WASHINGTON.

PARCEL 25

PARCEL 25 OF THAT CERTAIN SURVEY AS RECORDED OCTOBER 31, 2001 IN BOOK 26 OF SURVEYS AT PAGES 220-242, UNDER AUDITOR'S FILE NO. 20011031-0001, RECORDS OF KITTITAS COUNTY, WASHINGTON; BEING PORTIONS OF THE SOUTHWEST AND NORTHWEST QUARTERS OF SECTION 2, TOWNSHIP 16 NORTH, RANGE 19 EAST, W.M., IN THE COUNTY OF KITTITAS, STATE OF WASHINGTON.

SHEET 20 OF 23

AUDITOR'S CERTIFICATE

Filed for record this 31ST day of OCTOBER, 2001, at 9:07 A.M., in Book 26 of Surveys at page(s) 239 at the request of Cruse & Associates.


DAVID B. BOWEN
KITTITAS COUNTY AUDITOR

SURVEYOR'S CERTIFICATE

This map correctly represents a survey made by me or under my direction in conformance with the requirements of the Survey Recording Act at the request of URBAN EBERHART in AUGUST of 2001.

Charles A. Cruse, Jr.
CHARLES A. CRUSE, JR.
Professional Land Surveyor

OCTOBER 31, 2001
DATE
License No. 18078



CRUSE & ASSOCIATES

PROFESSIONAL LAND SURVEYORS

217 East Fourth Street P.O. Box 959
Ellensburg, WA 98926 (509) 962-8242

EBERHART ASSOC., RIMLAND CO.,
COLUMBIA CASCADE LAND CO.,
DEE EBERHART & KITTITAS FRUIT CO.

20-231

